Reno
Sparks
and Vicinity



ATMOSPHERIUM, UNIVERSITY OF NEVADA

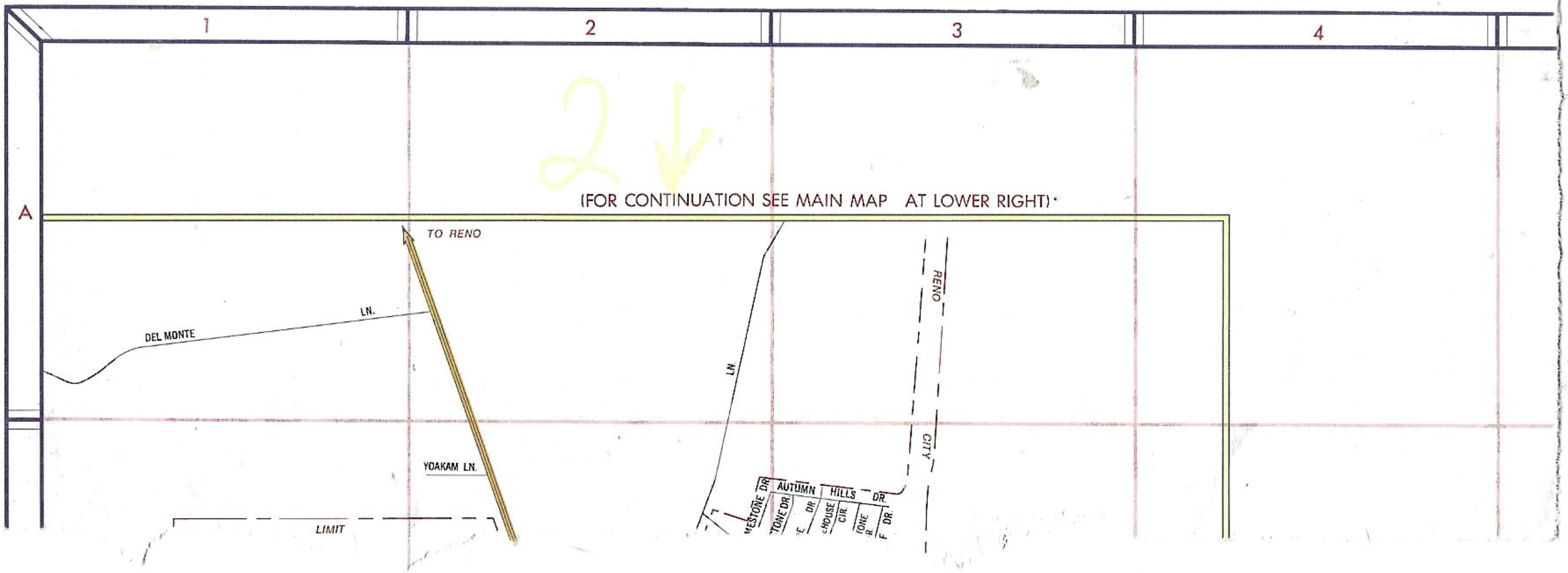

1
2
3
4
A
TO RENO
DEL MONTE
LN.
YOAKAM LN.
LIMIT
LN
RENO
CITY
AUTUMN HILLS DR.
MESTONE DR
TONE DR
DR.
HOUSE CIR
TONE
DR.

2

(FOR CONTINUATION SEE MAIN MAP AT LOWER RIGHT)

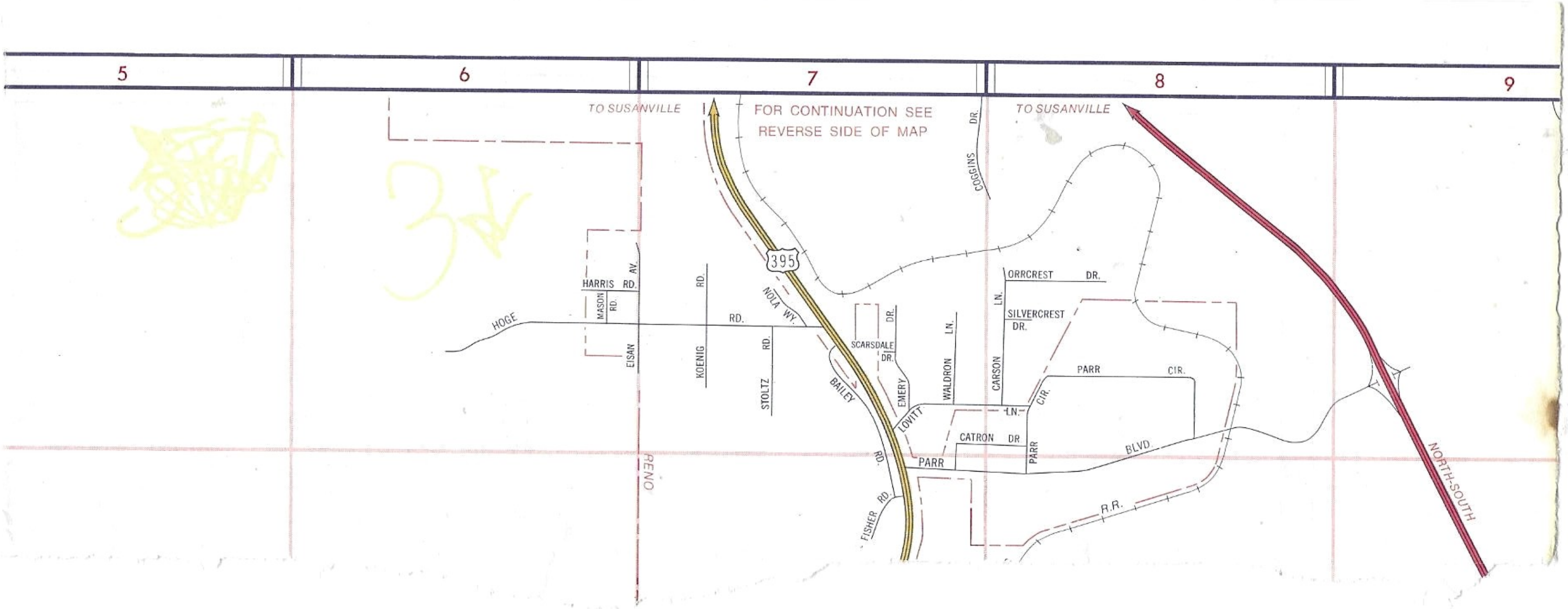
5
6
7
8
9
TO SUSANVILLE
FOR CONTINUATION SEE REVERSE SIDE OF MAP
TO SUSANVILLE
COGGINS DR.
NORTH-SOUTH
395
NOLA WY.
HARRIS RD.
AV.
MASON RD.
HOGE
RD.
RD.
EISAN
KOENIG
RD.
STOLTZ
RD.
BAILEY
RD.
FISHER RD.
RENO
SCARSDALE DR.
DR.
EMERY
LOVITT
WALDRON LN.
CARSON LN.
ORRCREST DR.
SILVERCREST DR.
LN.
PARR CIR.
CIR.
CATRON DR
PARR
PARR BLVD.
R.R.

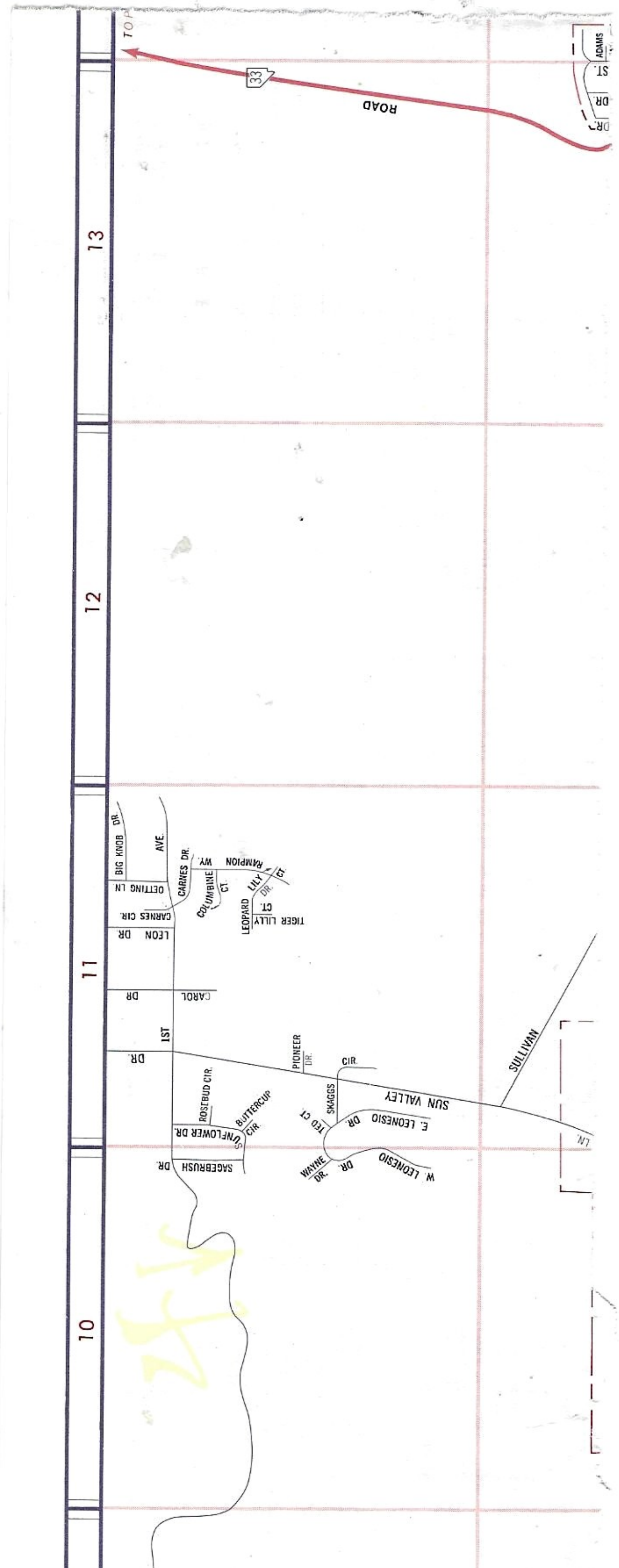

TOP
33
ROAD
ADAMS
ST.
DR.
13
12
11
10
BIG KNOB DR.
AVE.
OETTING LN
CARNES DR.
CARNES CIR.
LEON DR.
COLUMBINE CT.
WY.
RAMPION
LILY DR.
CT
LEOPARD
CT.
TIGER LILLY
CAROL
DR
1ST
DR.
PIONEER DR.
CIR.
SULLIVAN
SUN VALLEY
LN.
SKAGGS
ROSEBUD CIR.
BUTTERCUP CIR.
SUNFLOWER DR.
SAGEBRUSH DR.
TED CT
E. LEONESIO DR.
WAYNE DR.
W. LEONESIO DR.



A
16
15
14
ROAD
SPRINGS
YRAMID LAKE

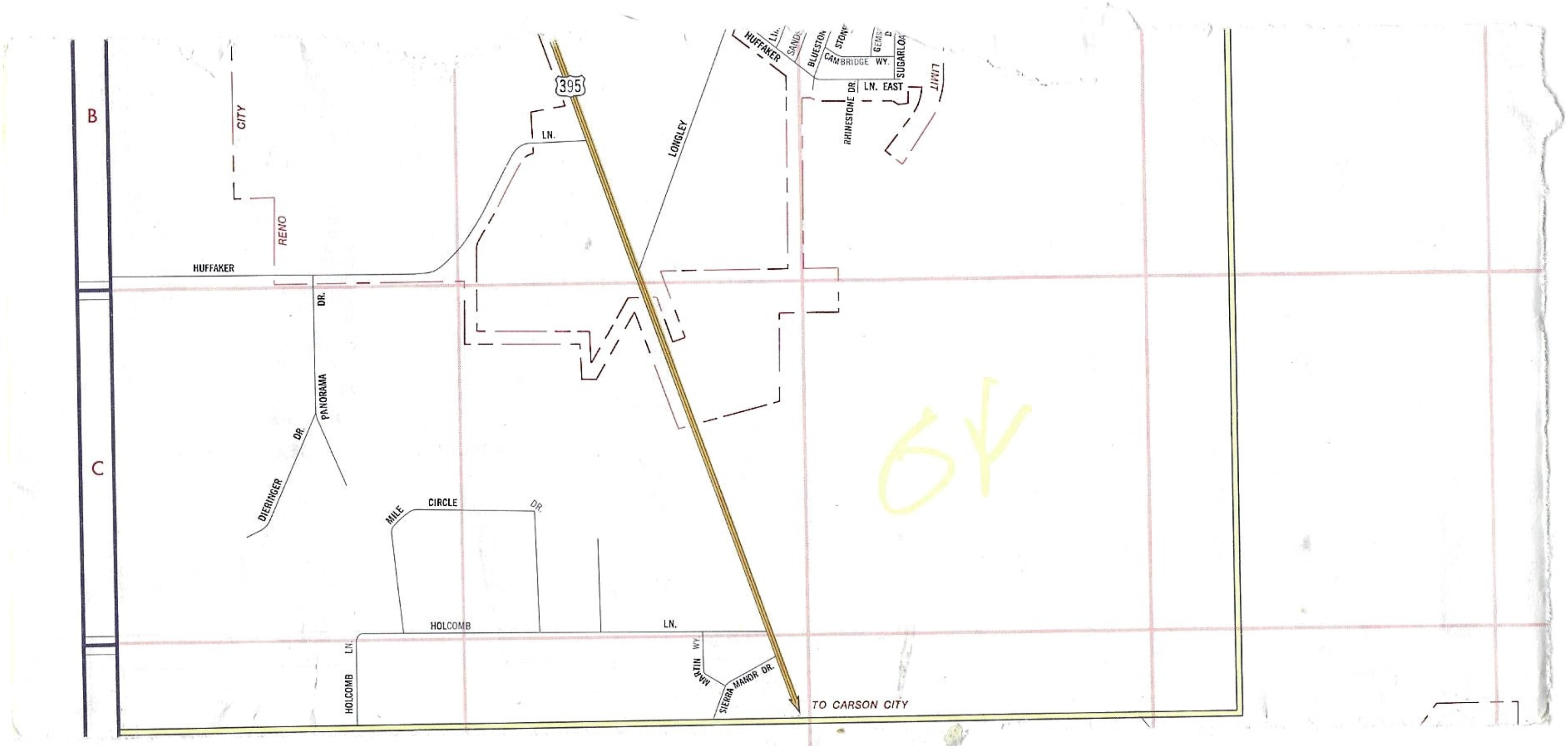
B
C
CITY
RENO
HUFFAKER
DR.
PANORAMA
DIERINGER DR.
MILE CIRCLE DR.
HOLCOMB LN.
HOLCOMB LN.
MARTIN WY.
SIERRA MANOR DR.
TO CARSON CITY
395
LN.
LONGLEY
HUFFAKER
LI
SANDS
BLUESTON
STONE
CAMBRIDGE WY.
GEMS
D
SUGARLOA
LN. EAST
RHINESTONE DR.
LIMIT
6Y

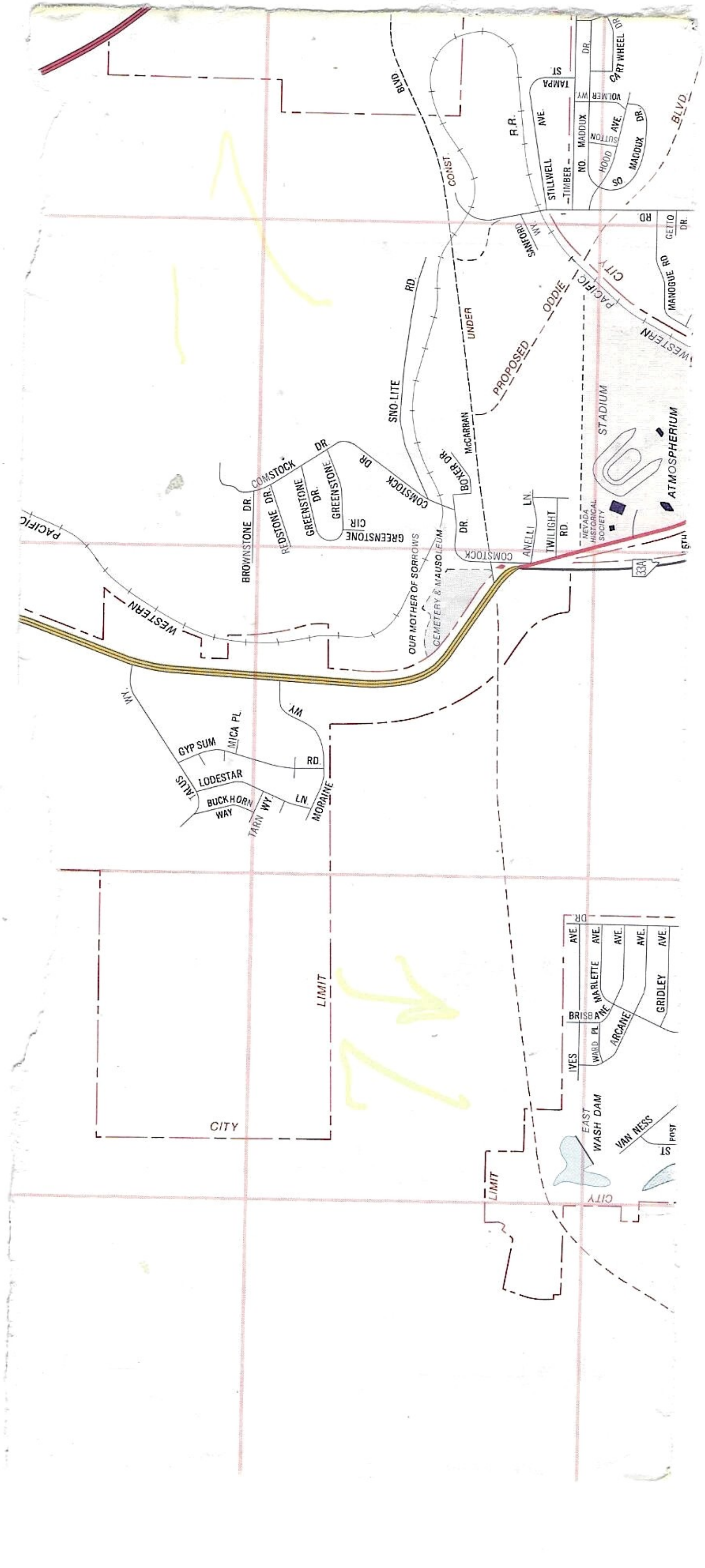

BLVD
CONST.
UNDER
PROPOSED
ODDIE
BLVD
R.R.
TAMPA ST
STILLWELL AVE.
TIMBER
NO. MADDUX
VOLMER WY.
DR.
CARTWHEEL DR.
SUTTON
HOOD AVE.
SO. MADDUX DR.
RD.
GETTO DR.
SANFORD WY.
CITY
PACIFIC
WESTERN
MANOGUE RD
SNO-LITE RD
McCARRAN
STADIUM
ATMOSPHERIUM
BOWKER DR.
COMSTOCK DR.
COMSTOCK
DR.
GREENSTONE DR.
GREENSTONE
GREENSTONE CIR
REDSTONE DR.
BROWNSTONE DR.
DR.
ANELLI LN.
TWILIGHT RD.
NEVADA HISTORICAL SOCIETY
6TH
33A
PACIFIC
WESTERN
OUR MOTHER OF SORROWS
CEMETERY & MAUSOLEUM
WY.
WY.
GYP SUM
MICA PL.
RD.
TALUS
LODESTAR
BUCKHORN WAY
TARN WY.
LN.
MORAINE
LIMIT
CITY
DR.
AVE.
AVE.
AVE.
AVE.
AVE.
MARLETTE
BRISBANE
GRIDLEY
IVES
WARD PL.
ARCANE
EAST WASH DAM
VAN NESS
POST ST.
CITY
LIMIT

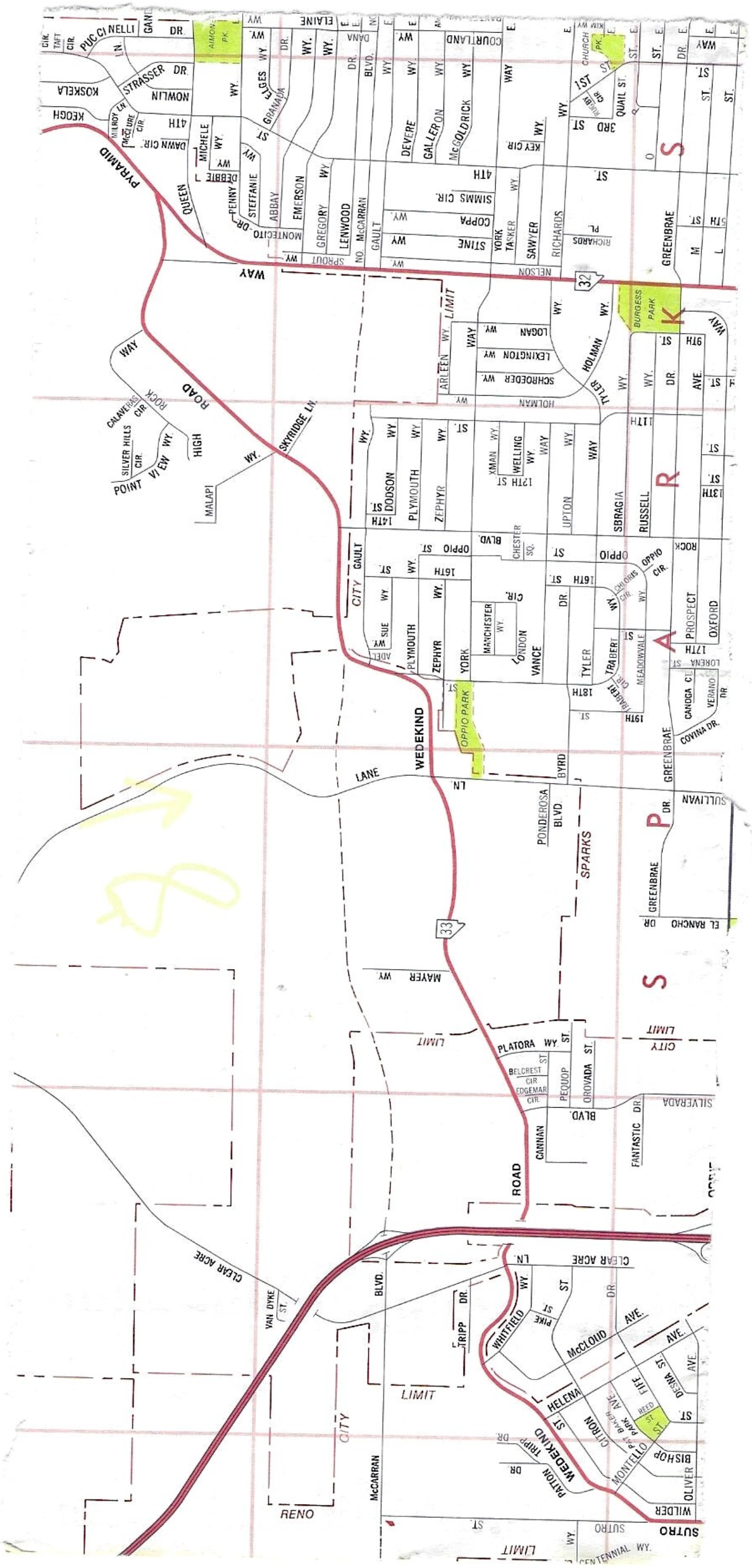
SPARKS
CITY LIMIT
RENO
PYRAMID WAY
WEDEKIND ROAD
32
33
SULLIVAN LANE
SKYRIDGE LN.
HIGH ROCK WAY
POINT VIEW WY.
SILVER HILLS CIR.
CALAVERAS CIR.
MALAPI WY.
QUEEN WY.
OPPIO BLVD.
OPPIO PARK
BURGESS PARK
AIMONE PK.
CHURCH PK.
GREENBRAE DR.
PROSPECT
OXFORD
PONDEROSA BLVD.
BYRD
EL RANCHO DR.
MAYER WY.
PLATORA WY.
OROVADA ST.
PEQUOP
BELCREST CIR
EDGEMAR CIR
CANNAN
SILVERADA BLVD.
FANTASTIC DR.
CLEAR ACRE LN.
McCARRAN BLVD.
VAN DYKE ST.
TRIPP DR.
WHITFIELD WY.
PIKE ST.
McCLOUD AVE.
HELENA ST.
CITRON
PATON DR.
MONTELLO
BISHOP
OLIVER
WILDER
SUTRO ST.
CENTENNIAL WY.
NELSON WY.
SPROUT WY.
KEOGH
KOSKELA
NOWLIN
STRASSER DR.
PUCCINELLI
MICHELE WY.
GRANADA
EMERSON
GREGORY WY.
LENWOOD DR.
GAULT
DEVERE WY.
GALLERON WY.
McGOLDRICK WY.
COURTLAND
RICHARDS
SAWYER
STINE
COPPA WY.
SIMMS CIR.
HOLMAN WY.
LOGAN WY.
LEXINGTON WY.
SCHROEDER WY.
ARLEEN WY.
TYLER WY.
DODSON WY.
PLYMOUTH WY.
ZEPHYR WY.
UPTON WAY
SBRAGIA WY.
RUSSELL DR.
YORK
VANCE
LONDON
MANCHESTER
RICHARDS PL.
8

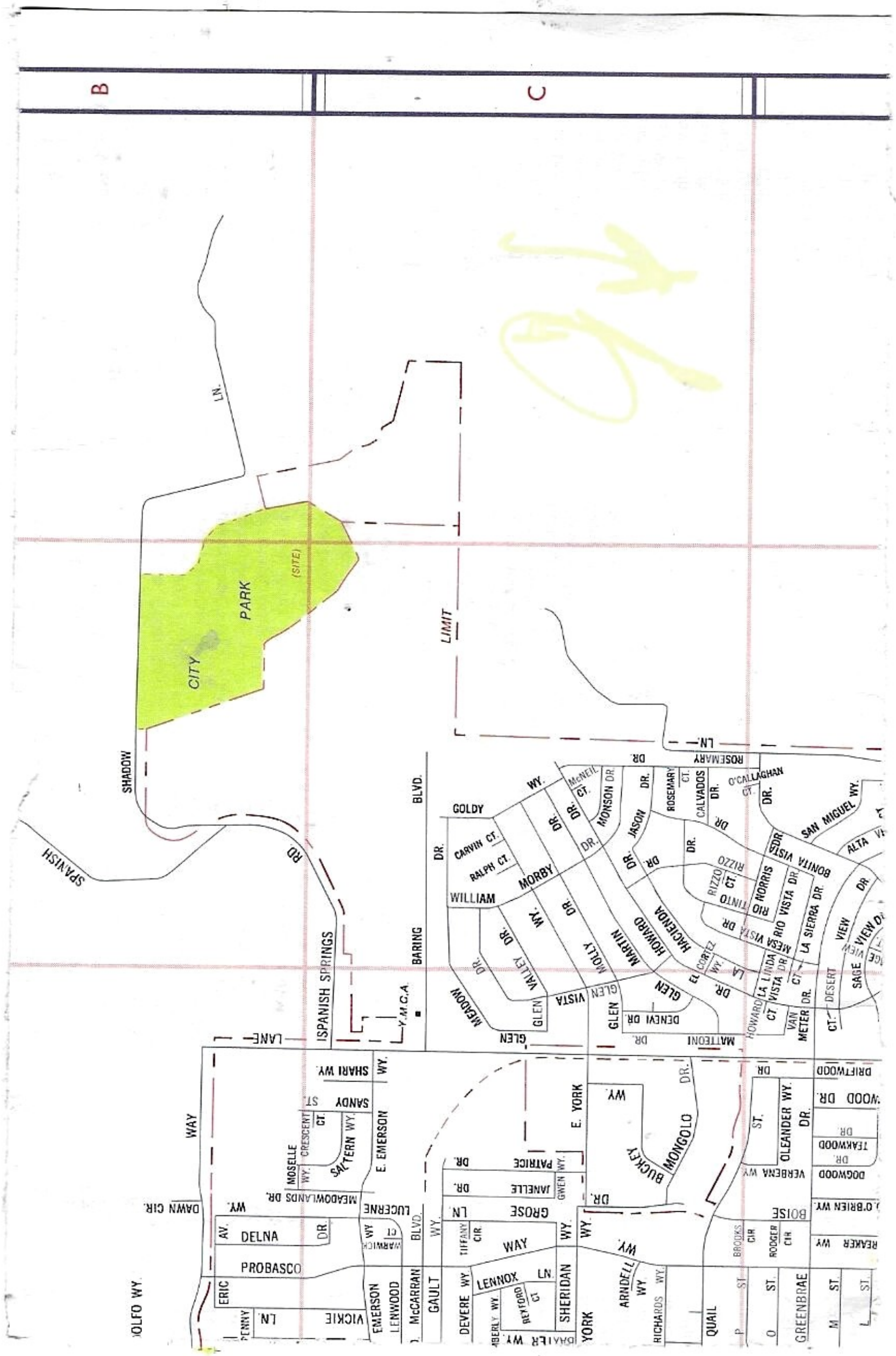
B
C
CITY PARK
(SITE)
LIMIT
SHADOW LN.
SPANISH SPRINGS RD
BARING BLVD.
Y.M.C.A.
GLEN LANE
GOLDY WY.
CARVIN CT.
RALPH CT.
WILLIAM DR.
MORBY DR.
MEADOW VALLEY DR.
MOLLY WY.
MARTIN DR.
HOWARD DR.
HACIENDA DR.
MONSON DR.
JASON DR.
ROSEMARY CT.
CALVADOS DR.
O'CALLAGHAN CT.
ROSEMARY LN.
McNEIL CT.
RIZZO CT.
RIO TINTO
NORRIS DR.
BONITA VISTA DR.
MESA VISTA DR.
RIO VISTA DR.
LA SIERRA DR.
LA LINDA CT.
SAN MIGUEL WY.
ALTA
DESERT VIEW DR.
SAGE
VAN METER DR.
GLEN VISTA
DENEVI DR.
MATTEONI DR.
EL CORTEZ WY.
DRIFTWOOD DR.
TEAKWOOD DR.
DOGWOOD
OLEANDER WY.
VERBENA WY.
O'BRIEN WY.
REAKER WY.
BOISE
SHARI WY.
SANDY WY.
MOSELLE WY.
CRESCENT CT.
SALTERN WY.
E. EMERSON
MEADOWLANDS DR.
LUCERNE
WARWICK CT.
E. YORK
BUCKEY WY.
MONGOLO DR.
PATRICE DR.
JANELLE DR.
GWEN WY.
GROSE LN.
TIFFANY CIR.
WAY
DAWN CIR.
DELNA DR
ERIC AV.
PROBASCO WY.
VICKIE LN.
PENNY
EMERSON
LENWOOD
McCARRAN BLVD.
GAULT WY.
DEVERE WY
LENNOX LN.
BEYFORD CT
SHERIDAN WY.
YORK
ARNDELL WY.
RICHARDS WY
QUAIL
BROOKS CIR
RODGER CIR
P ST
O ST.
GREENBRAE DR.
M ST


D
E
STODDARD
DR
UPPER PEAVINE
CREEK DAM
CHRISTOPHE
CIR.
KINGS
McCARRAN
BRYAN
POMO DR.
RENEE WY.
MEEKS
KAROK
WY.
ST.
EBBETTS
DR
SURF
BERT
PIERRE
BOWIE
LN.
CONWAY
AKARD
FRON
EVERETT
DR
YOSEMITE
ZION
LN.
DOWN
HEIGHTS
DR.
SANDRA
BARBARA
CIR.
HEIGHTS
DR

10✓

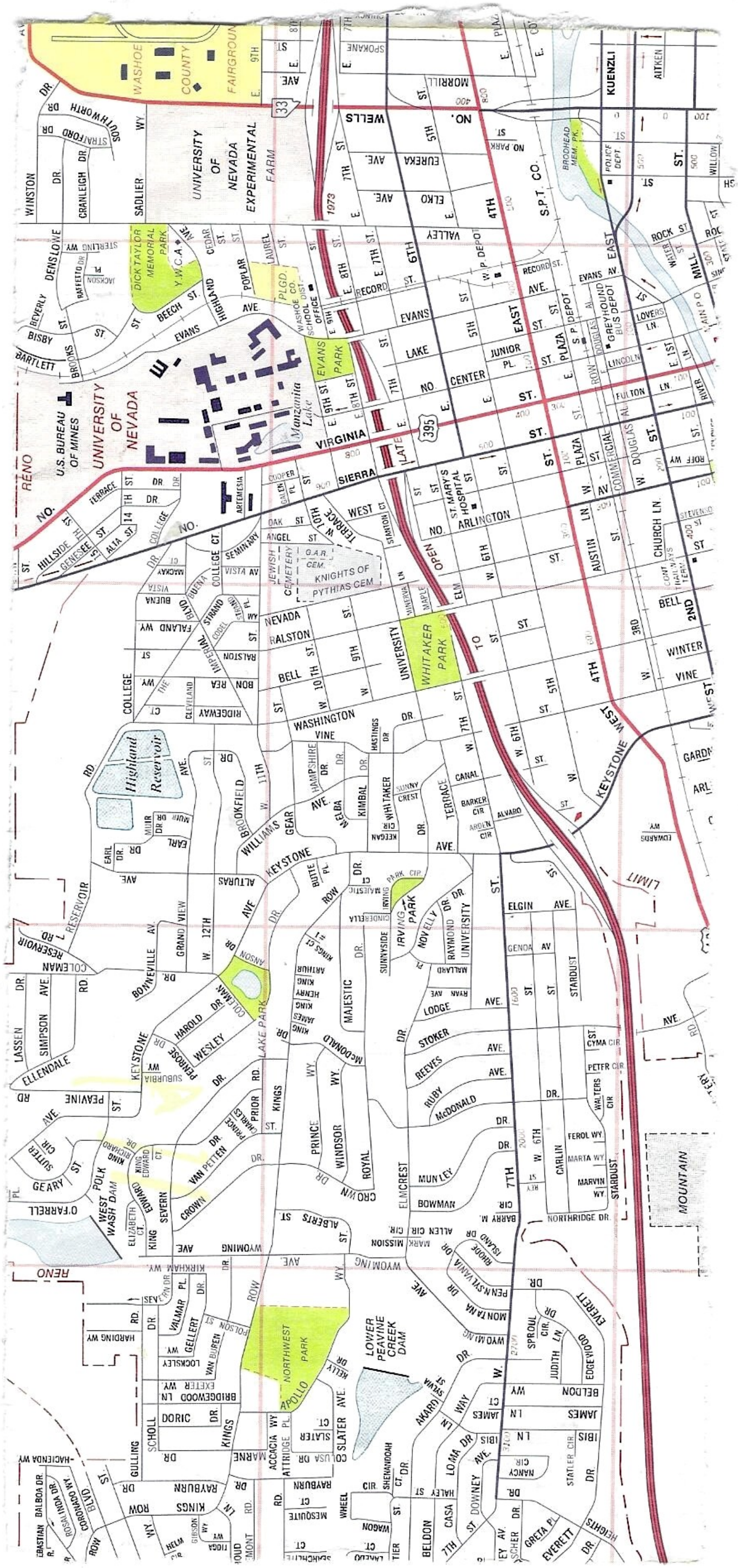

RENO
WASHOE COUNTY FAIRGROUNDS
UNIVERSITY OF NEVADA EXPERIMENTAL FARM
UNIVERSITY OF NEVADA
U.S. BUREAU OF MINES
DICK TAYLOR MEMORIAL PARK
Y.W.C.A.
WASHOE CO. SCHOOL DIST. OFFICE
PLGD.
EVANS PARK
Manzanita Lake
BRODHEAD MEM. PK.
POLICE DEPT.
S.P.T. CO.
S.P. DEPOT
GREYHOUND BUS DEPOT
ST. MARY'S HOSPITAL
JEWISH CEMETERY
G.A.R. CEM.
KNIGHTS OF PYTHIAS CEM
WHITAKER PARK
Highland Reservoir
IRVING PARK
NORTHWEST PARK
LOWER PEAVINE CREEK DAM
WEST WASH DAM
MOUNTAIN
LIMIT
33
395
1973
WELLS
VIRGINIA
SIERRA
KEYSTONE
WEST ST.
4TH
6TH
7TH
9TH
MCCARRAN
EVANS
VALLEY
ARLINGTON
UNIVERSITY
WASHINGTON
VINE
WINTER
ELGIN
LODGE
STOKER
REEVES
RUBY
MCDONALD
MUNLEY
BOWMAN
WYOMING
KINGS ROW
DORIC
GULLING
COLEMAN
RESERVOIR
PEAVINE
GEARY
O'FARRELL

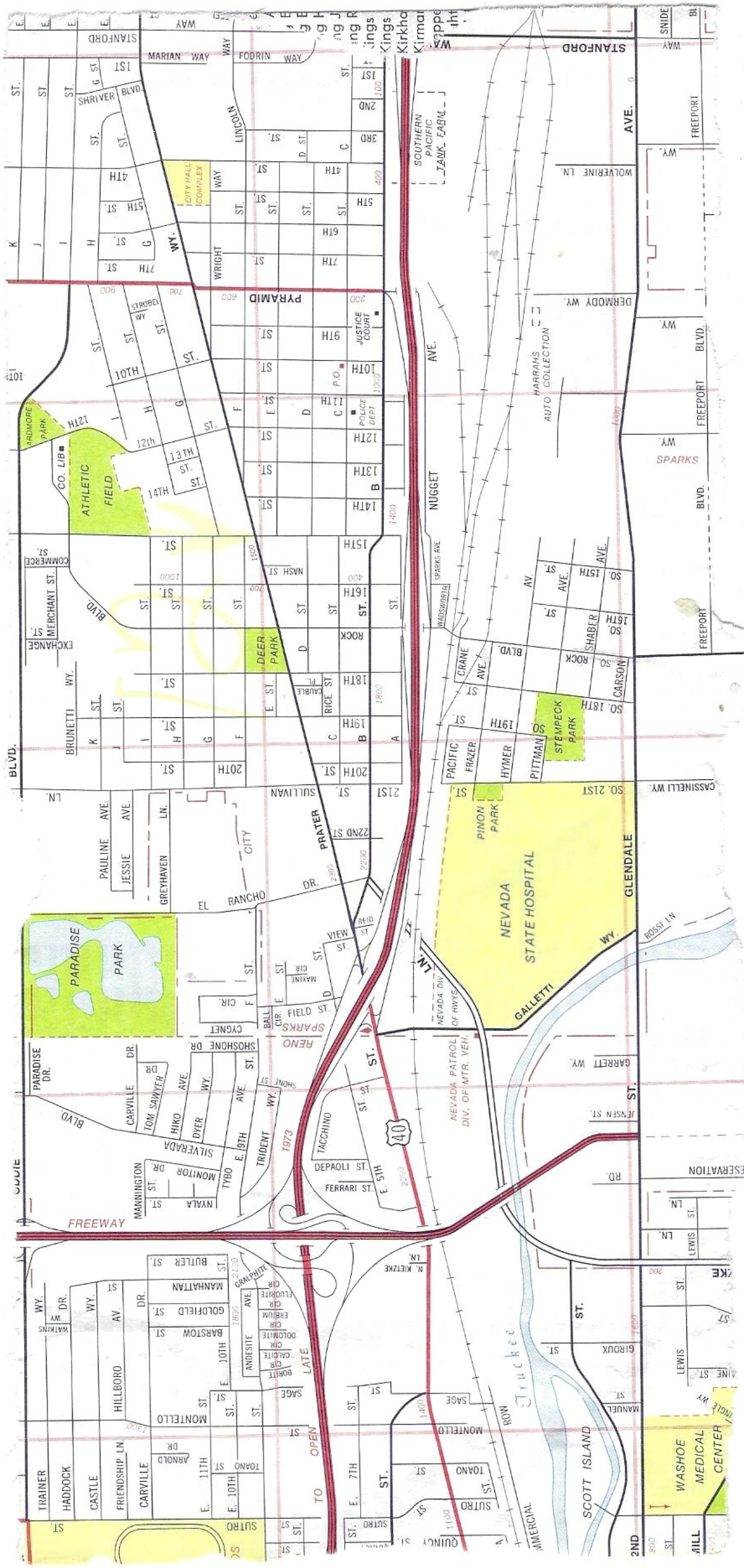STANFORD
MARIAN WAY
FODRIN WAY
LINCOLN WAY
CITY HALL COMPLEX
SOUTHERN PACIFIC TANK FARM
WOLVERINE LN.
FREEPORT BLVD.
PYRAMID WY.
WRIGHT WAY
STROBEL WY
JUSTICE COURT
P.O.
POLICE DEPT
DERMODY WY.
HARRAH'S AUTO COLLECTION
NUGGET AVE.
SPARKS
ARDMORE PARK
CO. LIB.
ATHLETIC FIELD
COMMERCE ST.
MERCHANT ST.
EXCHANGE ST.
BRUNETTI WY.
NASH ST.
DEER PARK
ROCK BLVD.
CAUBLE PL.
RICE ST.
SPARKS AVE
WADSWORTH
CRANE AVE.
SHABER AVE.
STEMPECK PARK
PACIFIC ST.
FRAZER
HYMER
PITTMAN
SO. 21ST
CASSINELLI WY.
SULLIVAN LN.
PRATER WAY
PAULINE AVE.
JESSIE AVE.
GREYHAVEN LN.
CITY
PINON PARK
NEVADA STATE HOSPITAL
GLENDALE AVE.
EL RANCHO DR.
PARADISE PARK
REID ST.
VIEW ST.
MAXINE CIR.
FIELD ST.
CYGNET CIR.
BALL CIR.
NEVADA DIV. OF HWYS
GALLETTI WY.
ROSSI LN.
SHOSHONE DR.
SPARKS
RENO
PARADISE DR.
CARVILLE DR.
TOM SAWYER DR.
HIKO AVE.
DYER WY.
TRIDENT WY.
SILVERADA BLVD
MONITOR DR.
MANNINGTON ST.
TYBO
NYALA ST.
TACCHINO
DEPAOLI ST.
FERRARI ST.
E. 5TH
E. 9TH
1973
40
NEVADA PATROL DIV. OF MTR. VEH.
GARRETT WY.
JENSEN ST.
RESERVATION RD.
FREEWAY
LEWIS ST.
N. KIETZKE LN.
BUTLER ST.
GRAPHITE
MANHATTAN ST
FLUORITE CIR
ERBIUM CIR
GOLDFIELD ST.
DOLOMITE CIR
CALCITE CIR
BORITE CIR
ANDESITE AVE.
BARSTOW ST.
WATKINS WY
HILLBORO AV.
SAGE ST.
MONTELLO ST.
TO OPEN LATE
Truckee
GIROUX ST.
MANUEL ST.
TRAINER
HADDOCK
CASTLE
FRIENDSHIP LN
CARVILLE
ARNOLD DR.
E. 11TH
E. 10TH
TOANO ST.
E. 7TH
SUTRO ST.
QUINCY ST.
ROW
COMMERCIAL
SCOTT ISLAND
WASHOE MEDICAL CENTER
2ND ST.
MILL

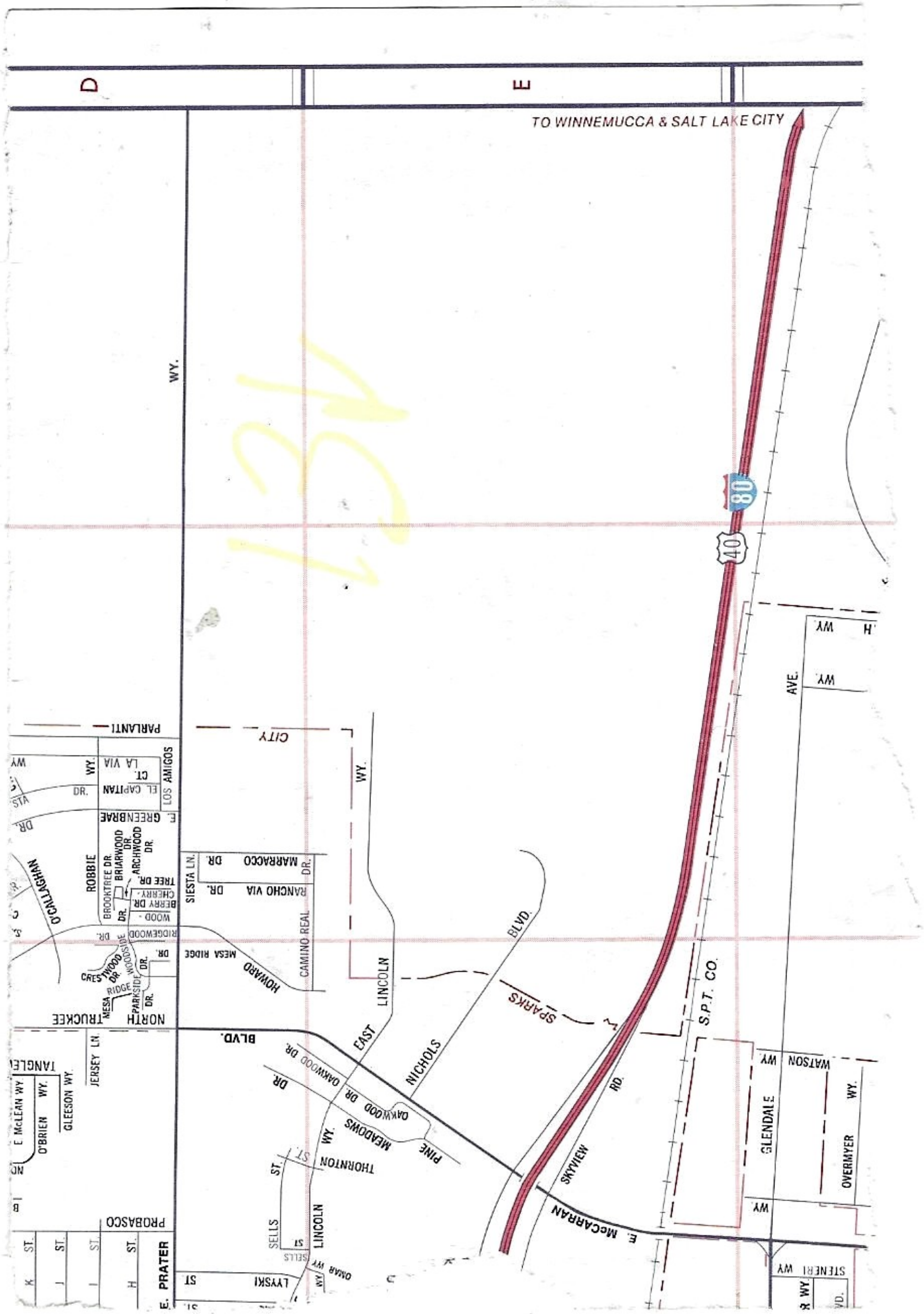
D
E
TO WINNEMUCCA & SALT LAKE CITY
80
40
WY.
CITY
SPARKS
PARLANTI
LA VIA
EL CAPITAN
LOS AMIGOS
GREENBRAE
O'CALLAGHAN
ROBBIE
BROOKTREE DR.
BRIARWOOD DR.
ARCHWOOD DR.
TREE DR.
CHERRY
BERRY DR.
WOOD
RIDGEWOOD DR.
CRESTWOOD DR.
MESA RIDGE
PARKSIDE DR.
WOODSIDE DR.
SIESTA LN.
MARRACCO DR.
RANCHO VIA DR.
CAMINO REAL DR.
MESA RIDGE DR.
HOWARD
NORTH TRUCKEE
BLVD.
TANGLE
McLEAN WY
O'BRIEN WY.
GLEESON WY.
JERSEY LN
PROBASCO
K ST.
J ST.
I ST.
H ST.
E. PRATER
LINCOLN WY.
EAST LINCOLN
NICHOLS BLVD.
OAKWOOD DR.
MEADOWS DR.
PINE
THORNTON ST.
SELLS ST.
LYYSKI ST
SKYVIEW RD.
E. McCARRAN
S.P.T. CO.
AVE.
GLENDALE WY.
WATSON WY.
OVERMYER WY.
STENERI WY.

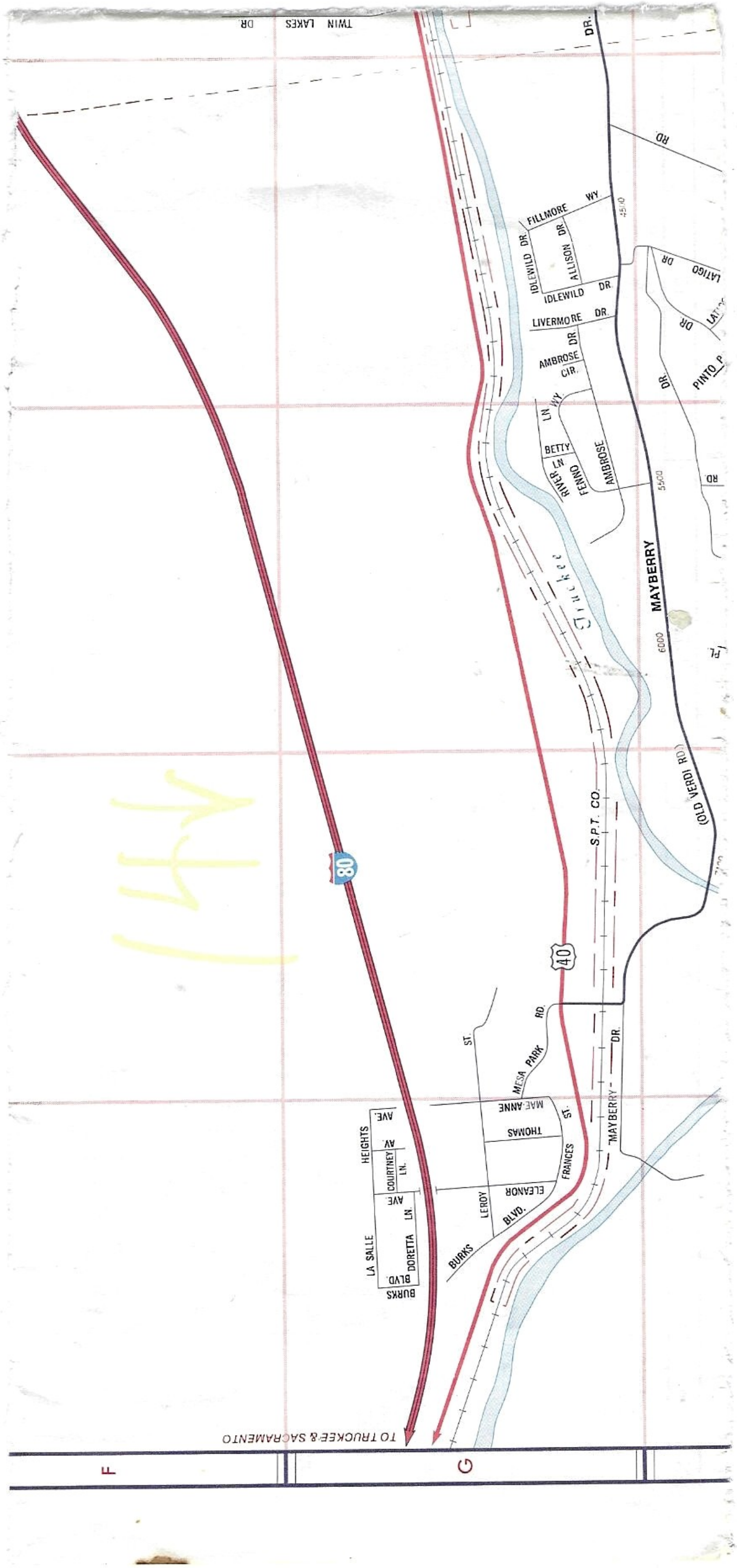

TWIN LAKES DR.
DR.
RD
FILLMORE WY
IDLEWILD DR.
ALLISON DR.
IDLEWILD DR.
LIVERMORE DR.
AMBROSE DR
AMBROSE CIR.
LN WY
BETTY LN
RIVER
FENNO
AMBROSE
LATIGO DR
DR
PINTO P
DR.
RD
4500
5500
6000
MAYBERRY
(OLD VERDI RD)
Truckee
S.P.T. CO.
80
40
PL
MESA PARK RD.
ST.
MAE ANNE AVE.
THOMAS
ST.
FRANCES
MAYBERRY DR.
ELEANOR
LEROY
BLVD.
BURKS
HEIGHTS AVE.
COURTNEY AV.
LN.
AVE
DORETTA LN.
LA SALLE
BURKS BLVD.
TO TRUCKEE & SACRAMENTO
F
G

(47)

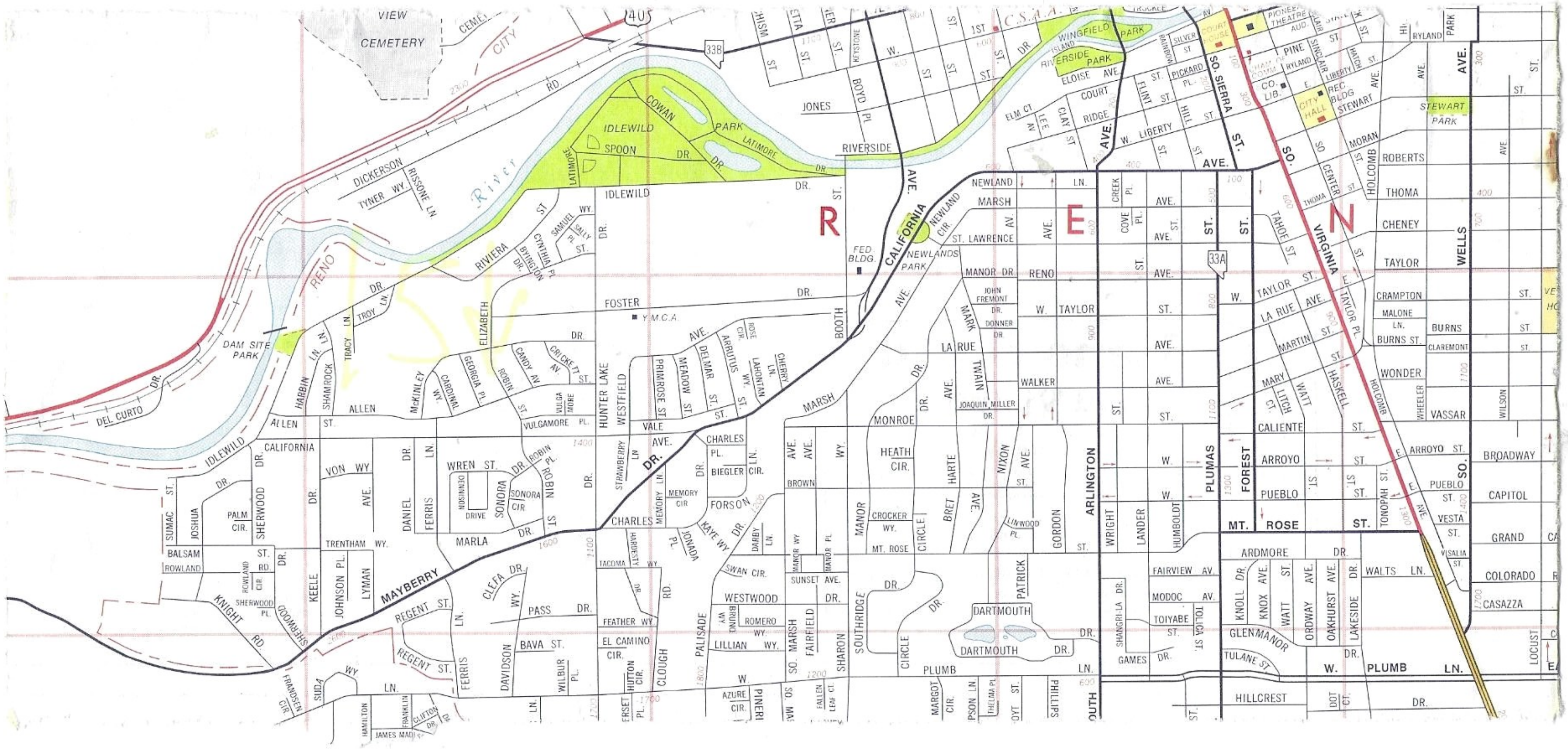
R
E
N
O
RENO
River
VIEW
CEMETERY
CITY
40
33B
33A
IDLEWILD
COWAN
PARK
LATIMORE
SPOON
DR.
WINGFIELD PARK
RIVERSIDE PARK
ISLAND
C.S.A.A.
COURT HOUSE
PIONEER THEATRE AUD.
CO. LIB.
CITY HALL
REC BLDG
STEWART PARK
FED BLDG
Y.M.C.A.
NEWLANDS PARK
DAM SITE PARK
DICKERSON
TYNER WY.
RISSONE LN.
RIVIERA
CYNTHIA PL.
BYINGTON DR.
SAMUEL WY.
SALLY PL.
FOSTER
BOOTH
ELIZABETH
TROY LN.
TRACY LN.
SHAMROCK
HARBIN LN.
McKINLEY
CARDINAL WY.
GEORGIA PL.
ROBIN
CANDY AV.
CRICKETT AV.
VULGAMORE PL.
ALLEN
HUNTER LAKE
WESTFIELD
PRIMROSE ST.
MEADOW ST.
DELMAR ST.
ARRUTUS WY.
ROSE CIR.
LAHONTAN WY.
CHERRY LN.
VALE
CHARLES PL.
BIEGLER CIR.
MARSH
CALIFORNIA
NEWLAND CIR.
NEWLAND LN.
ST. LAWRENCE
MANOR DR.
JOHN FREMONT DR.
DONNER DR.
MARK TWAIN
LA RUE
JOAQUIN MILLER DR.
WALKER
MONROE
HEATH CIR.
BRET HARTE
NIXON
LINWOOD PL.
GORDON
CROCKER WY.
MT. ROSE
CIRCLE
PATRICK
SOUTHRIDGE
DARTMOUTH
ARLINGTON
WRIGHT
LANDER
HUMBOLDT
PLUMAS
FOREST
SO. SIERRA
VIRGINIA
HOLCOMB
MORAN
ROBERTS
THOMA
CHENEY
TAYLOR
CRAMPTON
MALONE LN.
BURNS ST.
CLAREMONT
WONDER
WHEELER
VASSAR
WILSON
BROADWAY
CAPITOL
GRAND
COLORADO
CASAZZA
LOCUST
WELLS
RYLAND
PARK
ARROYO
PUEBLO
VESTA
VISALIA
TONOPAH ST.
CALIENTE
MARY
LITCH CT.
WATT
HASKELL
MARTIN
TAYLOR PL.
TAHOE ST.
CENTER
CREEK PL.
COVE PL.
JONES
BOYD PL.
KEYSTONE
RIVERSIDE
ELOISE AVE.
COURT
RIDGE
ELM CT.
LEE
CLAY
FLINT
LIBERTY
HILL
PICKARD PL.
SILVER
RAINBOW
PINE
SINCLAIR
HATCH
STEWART
DEL CURTO
IDLEWILD
CALIFORNIA
SHERWOOD
SUMAC ST.
JOSHUA
BALSAM
ROWLAND
PALM CIR.
ROWLAND CIR.
SHERWOOD PL.
KNIGHT RD.
KEELE
JOHNSON PL.
LYMAN
TRENTHAM WY.
VON WY
DANIEL
FERRIS
WREN ST.
DENNISON DRIVE
SONORA
SONORA CIR.
MARLA
MAYBERRY
REGENT ST.
CLEFA DR.
PASS DR.
DAVIDSON
BAVA ST.
WILBUR PL.
TACOMA
HARDESTY
FEATHER WY.
EL CAMINO CIR.
HUTTON CIR.
CLOUGH RD.
MEMORY LN.
MEMORY CIR.
JONADA PL.
FORSON
KAYE WY
DARBY LN.
SWAN CIR.
WESTWOOD
BRUNO WY.
ROMERO WY.
LILLIAN WY.
PALISADE
MANOR WY
MANOR PL.
SUNSET AVE.
BROWN
FAIRFIELD
SO. MARSH
SHARON
PLUMB LN.
W. PLUMB LN.
AZURE CIR.
PINERI
FALLEN LEAF CT.
MARGOT CIR.
THELMA PL.
PHILLIPS
SHANGRI-LA DR.
GAMES DR.
FAIRVIEW AV.
MODOC AV.
TOIYABE ST.
TOLICA ST.
ARDMORE
KNOLL DR.
KNOX AVE.
WATT ST.
ORDWAY AVE.
OAKHURST AVE.
LAKESIDE DR.
GLENMANOR
TULANE ST.
WALTS LN.
HILLCREST DR.
DOT CT.
SUDA WY
FRANDSEN CIR.
HAMILTON
FRANKLIN
CLIFTON DR.
JAMES MADISON
STRAWBERRY LN
OUTH
2300
1400
1600
1100
1200
1300
1700
1800
900
800
600
500
400
300
200
100
1

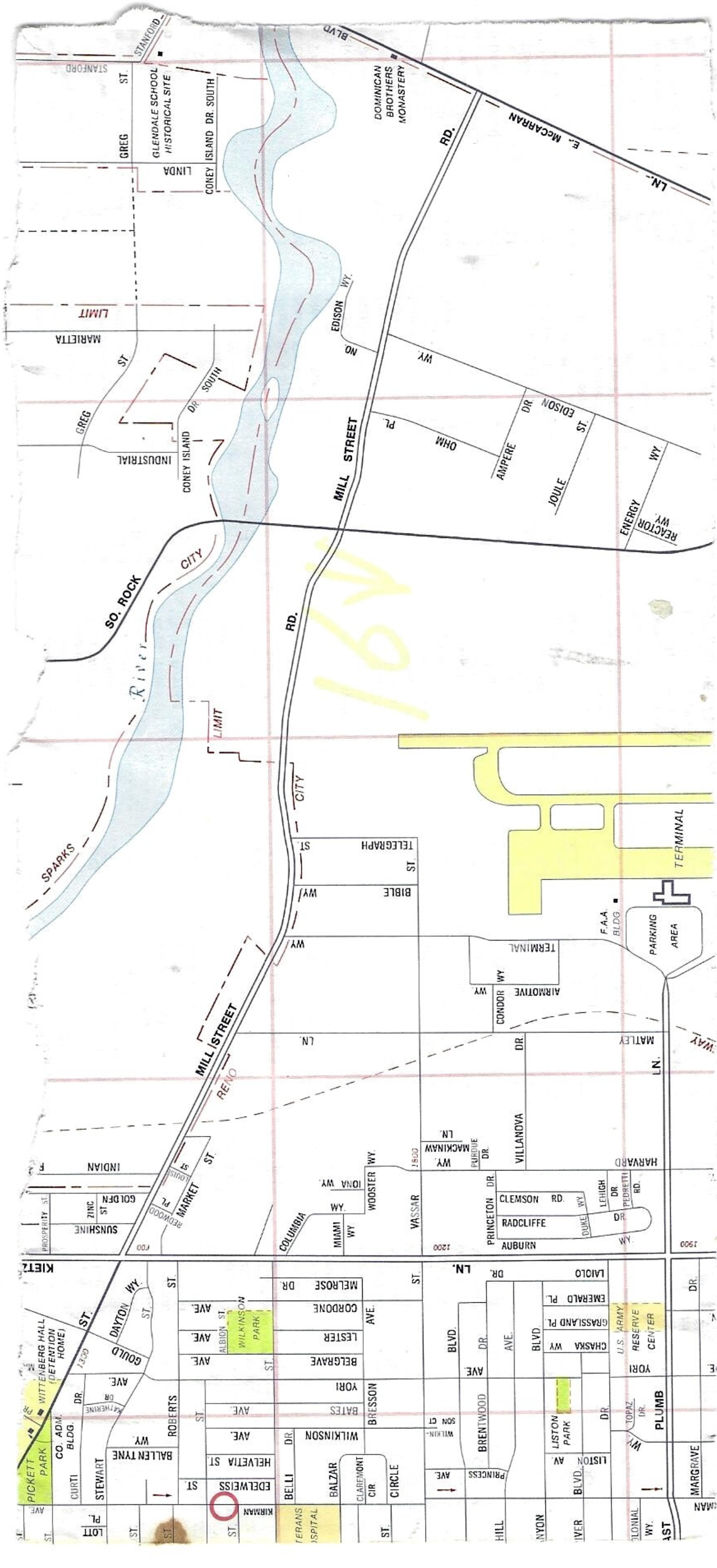
E. McCARRAN BLVD
LN.
DOMINICAN BROTHERS MONASTERY
STANFORD
GLENDALE SCHOOL HISTORICAL SITE
GREG ST.
LINDA
CONEY ISLAND DR. SOUTH
LIMIT
MARIETTA
EDISON WY.
NO
WY.
INDUSTRIAL
CONEY ISLAND DR. SOUTH
OHM PL.
AMPERE DR
EDISON ST.
JOULE
ENERGY WY
REACTOR WY.
MILL STREET
RD.
SO. ROCK
CITY
River
LIMIT
SPARKS
CITY
TELEGRAPH ST.
BIBLE WY
WY.
TERMINAL
F.A.A. BLDG
PARKING AREA
TERMINAL WY
AIRMOTIVE WY.
CONDOR WY
MATLEY LN.
LN.
RENO
INDIAN
VILLANOVA DR
HARVARD
MACKINAW WY. LN.
PURDUE DR.
WOOSTER WY.
IONA WY.
MIAMI WY
VASSAR
COLUMBIA
PRINCETON DR
CLEMSON RD.
RADCLIFFE
LEHIGH DR.
PEDRETTI RD.
DUKE WY
AUBURN WY.
MARKET ST.
LOUISE ST
REDWOOD PL
GOLDEN ST
ZINC ST
SUNSHINE
PROSPERITY ST.
1200
1500
1900
KIETZKE LN.
WITTENBERG HALL (DETENTION HOME)
DAYTON WY
GOULD ST.
MELROSE DR.
CORDONE AVE.
LESTER AVE.
BELGRAVE AVE.
ALBION ST.
WILKINSON PARK
YORI AVE.
KATHERINE DR
BRESSON AVE.
BATES AVE.
WILKINSON AVE.
HELVETIA ST.
EDELWEISS ST.
KIRMAN ST.
ROBERTS ST.
BALLENTYNE WY.
STEWART
CURTI
CO. ADM. BLDG.
PICKETT PARK
LOTT PL.
BELLI DR.
BALZAR
CLAREMONT CIR
CIRCLE ST.
VETERANS HOSPITAL
BLVD.
BRENTWOOD DR.
WILKINSON CT
PRINCESS AVE.
LAIOLO DR.
EMERALD PL.
GRASSLAND PL.
CHASKA WY
U.S. ARMY RESERVE CENTER
YORI
LISTON PARK
LISTON AV.
TOPAZ DR.
PLUMB
MARGRAVE
COLONIAL WY.
HILL
CANYON
RIVER
EAST
DR.

16N

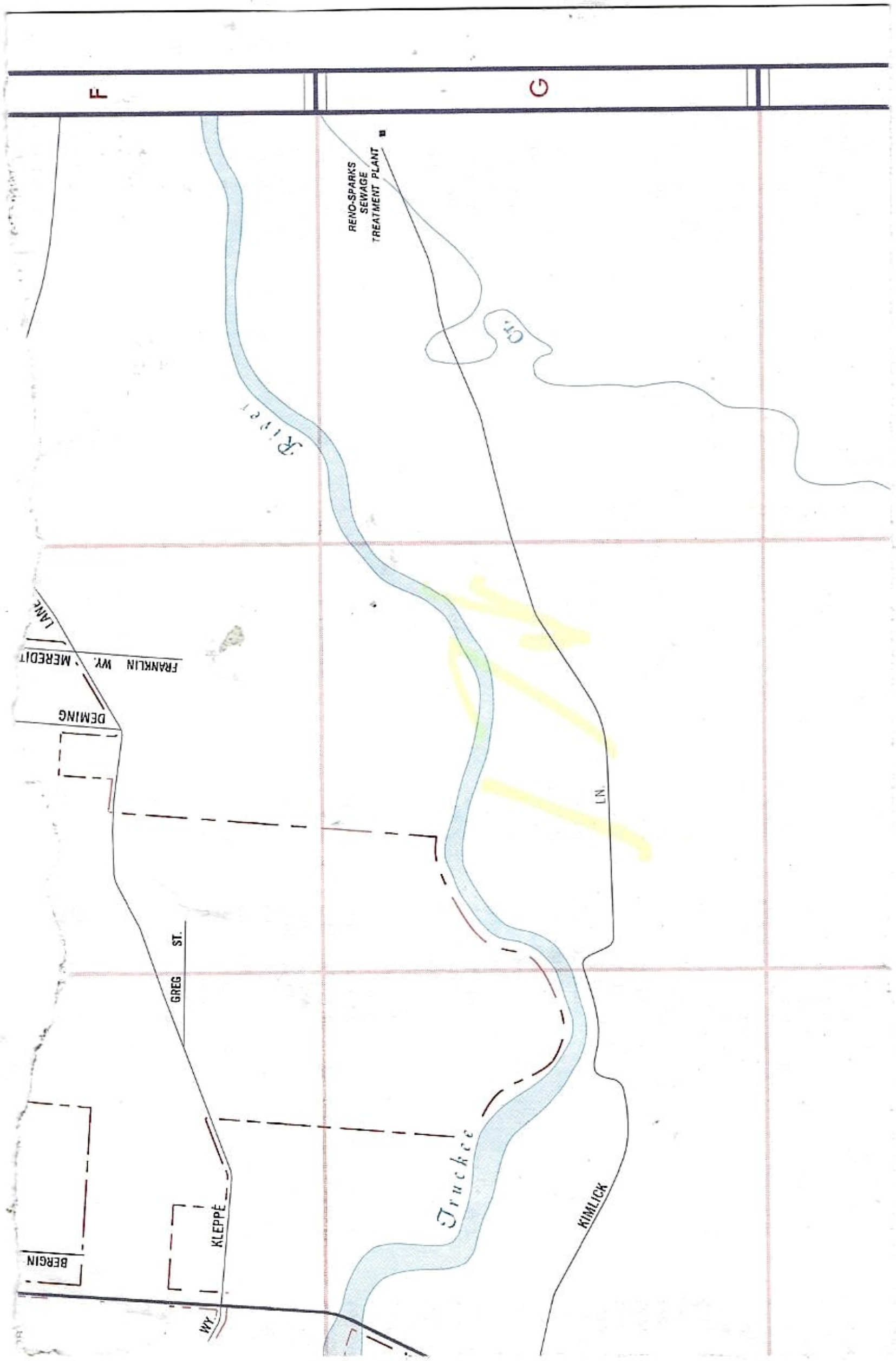
F
G
RENO-SPARKS SEWAGE TREATMENT PLANT
Cr.
River
Truckee
LANE
MEREDIT
FRANKLIN WY.
DEMING
GREG ST.
LN.
KLEPPE
BERGIN
WY.
KIMLICK

H
J
HUNTER
CANYON
EL DORADO DR
GATES
ROSS
DR.
ROSS
Hunter Lake Reservoir
HACKAMORE
PINTO DR
JUNIPER CREEK
RD.
JUNIPER CREEK DR.
JUNIPER HILL
PALOMINO CIR.
DR.
BRIDLE WY.
PROPOSED
Ren

H
J
Reno
HUNTER
CANYON
EL DORADO DR.
GATES
ROSS
DR.
ROSS
Hunter Lake Reservoir
JUNIPER
CREEK
HACKAMORE
PINTO DR
JUNIPER CREEK DR.
RD.
JUNIPER HILL
PALOMINO
CIR
DR.
BRIDLE
WY.
PROPOSED

18

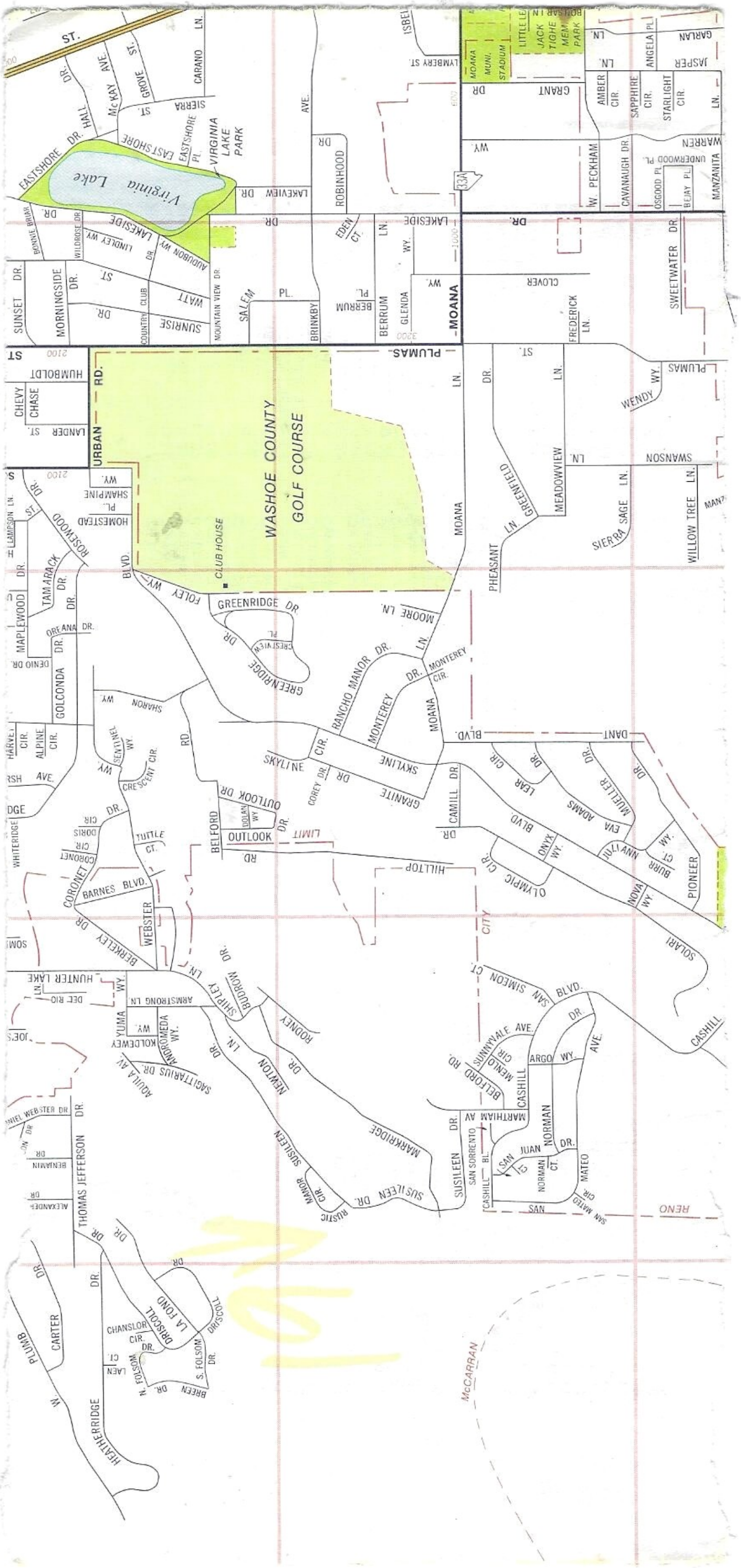
ST.
HALL DR.
McKAY AVE.
GROVE ST.
CARANO LN.
SIERRA ST.
EASTSHORE DR.
EASTSHORE PL.
Virginia Lake
VIRGINIA LAKE PARK
LAKEVIEW DR.
AVE.
ROBINHOOD DR
ISBEL
LAMBERY ST
MOANA MUNI. STADIUM
JACK TIGHE MEM. PARK
LITTLE LEAGUE
BOLIVAR LN
GRANT DR
GARLAN LN.
JASPER LN.
ANGELA PL.
AMBER CIR.
SAPPHIRE CIR.
STARLIGHT CIR.
WARREN LN.
WY.
W. PECKHAM
CAVANAUGH DR
UNDERWOOD PL
OSGOOD PL
BEJAY PL
MANZANITA
33A
BONNIE BRIAR DR.
WILDROSE DR
LINDLEY WY
LAKESIDE DR.
AUDUBON WY
EDEN CT.
LAKESIDE DR.
LN.
WY.
CLOVER
SWEETWATER DR.
SUNSET DR.
MORNINGSIDE DR.
ST.
WATT
COUNTRY CLUB DR.
SUNRISE
MOUNTAIN VIEW DR.
SALEM PL.
BRINKBY
BERRUM PL.
BERRUM LN.
GLENDA WY.
MOANA
FREDERICK LN.
ST
HUMBOLDT
CHEVY CHASE
LANDER ST.
URBAN RD.
PLUMAS
WASHOE COUNTY GOLF COURSE
CLUB HOUSE
MOANA LN.
DR.
ST.
LN.
PLUMAS
WENDY WY.
SWANSON LN.
MEADOWVIEW LN.
GREENFIELD DR.
PHEASANT LN.
SIERRA SAGE LN.
WILLOW TREE LN.
MANZ
SHAMPINE PL.
WY.
HOMESTEAD
LAMPSON LN
ROSEWOOD ST.
DR.
TAMARACK DR.
MAPLEWOOD DR.
OREANA DR.
GOLCONDA DR.
DENIO DR.
BLVD.
FOLEY WY.
GREENRIDGE DR
CRESTVIEW PL.
GREENRIDGE DR.
MOORE LN.
LN.
RANCHO MANOR DR.
MONTEREY DR.
MONTEREY CIR.
MOANA
SHARON WY.
HARVEY CIR.
ALPINE CIR.
SENTINEL WY.
WY.
CRESCENT CIR.
RD.
SKYLINE CIR.
SKYLINE
BLVD.
DANT
RSH AVE.
DGE
WHITERIDGE
CIR.
DORIS CIR.
CORONET CIR.
TUTTLE CT.
DR.
OUTLOOK DR
DOLAN WY
COREY DR.
GRANITE DR
CAMILL DR
LEAR CIR
DR
MUELLER DR.
DR
ADAMS
EVA
BLVD
ONYX WY.
JILLIANN WY.
BURR CT.
PIONEER
BELFORD
OUTLOOK
RD
LIMIT
HILLTOP
DR.
OLYMPIC CIR.
NOVA WY.
SOLARI
CORONET
BARNES BLVD.
WEBSTER
BERKELEY DR
SOMI
CITY
HUNTER LAKE
LN.
DEE RIO CT.
BUDROW DR.
SHIPLEY LN
WY.
ARMSTRONG LN
RODNEY
SAN SIMEON CT.
BLVD.
DR.
CASHILL
JOE'S
YUMA
KOLDEWEY WY.
ANDROMEDA WY.
SAGITTARIUS DR.
AQUILA AV
NEWTON LN.
DR.
SUNNYVALE AVE.
MENLO CIR.
BELFORD RD.
ARGO WY.
CASHILL
AVE.
MARKRIDGE
DANIEL WEBSTER DR.
DR.
DR
BENJAMIN
THOMAS JEFFERSON DR.
ALEXANDER DR
MARTHAM AV
DR.
NORMAN
DR.
SUSILEEN
SUSILEEN DR.
MANOR CIR.
RUSTIC
SUSILEEN DR.
SAN SORRENTO
CASHILL BL.
SAN JUAN CT.
NORMAN CT.
MATEO
SAN
SAN MATEO CIR.
RENO
DR.
DR.
DR
PLUMB
CARTER
DR.
DRISCOLL DR.
LA FOND
CHANSLOR CIR.
DRISCOLL
LAEN CT.
N. FOLSOM DR.
S. FOLSOM DR.
BREEN
W
HEATHERRIDGE
McCARRAN
2100
2100
1000
3200
600

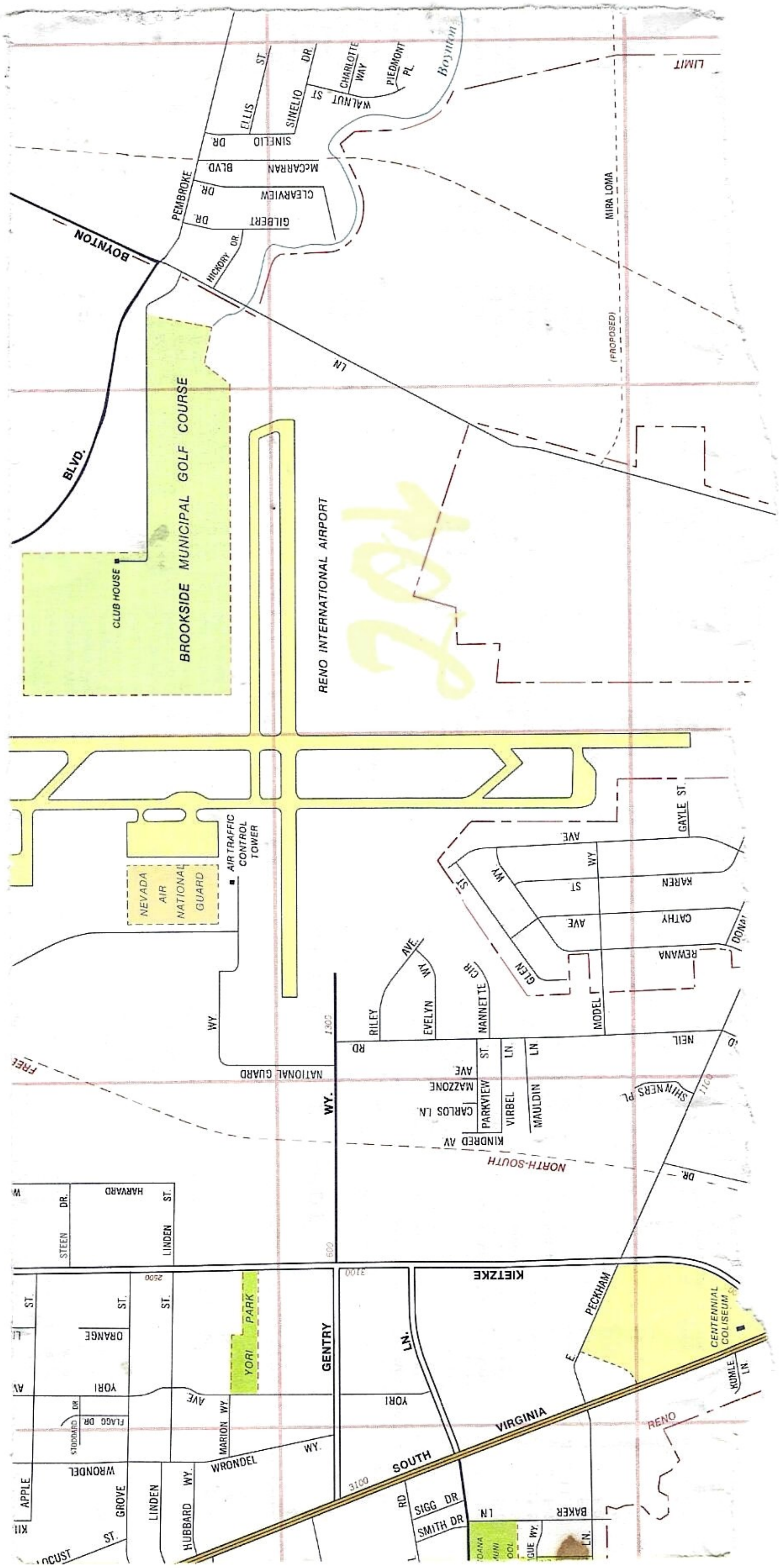
BOYNTON
BLVD.
LN
PEMBROKE
ELLIS
ST.
SINELIO
DR.
CHARLOTTE WAY
PIEDMONT PL
WALNUT ST
Boynton
LIMIT
SINELIO DR.
McCARRAN BLVD.
CLEARVIEW DR.
GILBERT DR.
HICKORY DR
MIRA LOMA
(PROPOSED)
CLUB HOUSE
BROOKSIDE MUNICIPAL GOLF COURSE
RENO INTERNATIONAL AIRPORT
204
AIR TRAFFIC CONTROL TOWER
NEVADA AIR NATIONAL GUARD
GAYLE ST.
AVE
WY
ST
KAREN
CATHY
AVE.
REWANA
DONA
GLEN
RILEY
AVE.
EVELYN WY
NANNETTE CIR
MODEL
NEIL
RD
1300
WY.
NATIONAL GUARD
FREE
MAZZONE AVE
PARKVIEW ST.
VIRBEL LN.
MAULDIN LN
CARLOS LN.
SHINNERS PL
KINDRED AV
NORTH-SOUTH
DR.
HARVARD
STEEN DR.
LINDEN ST
600
KIETZKE
2500
3100
PECKHAM
CENTENNIAL COLISEUM
ST.
ORANGE
YORI PARK
GENTRY
LN.
E
YORI
AVE
KUMLE LN
STODDARD DR
FLAGG DR
MARION WY
VIRGINIA
SOUTH
RENO
WRONDEL
WRONDEL WY.
WY.
3100
APPLE
GROVE
LINDEN
HUBBARD WY.
RD
SIGG DR
SMITH DR
LN
BAKER
LN.
LOCUST
ST.

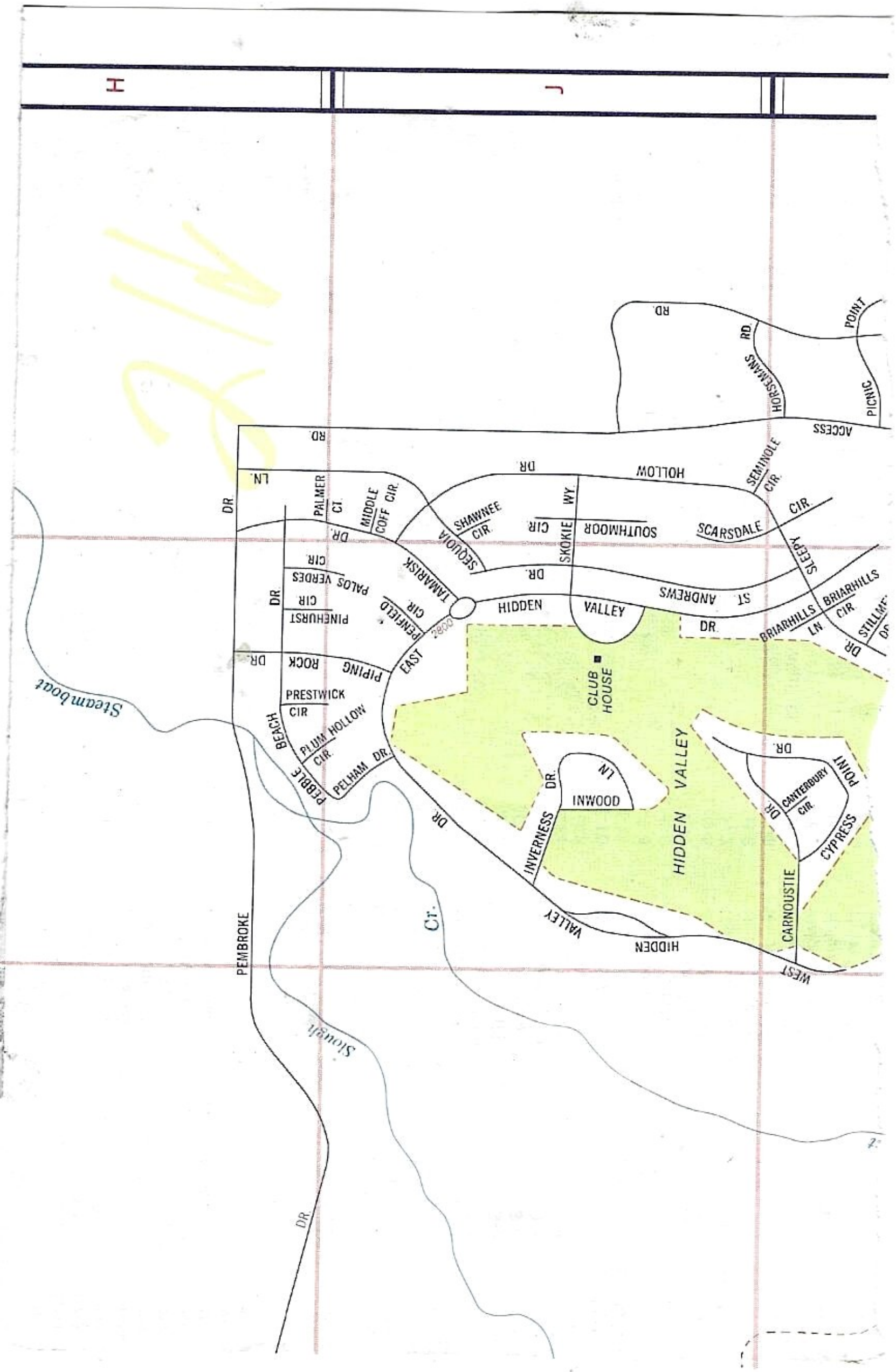

H
J
RD.
POINT
HORSEMANS RD
PICNIC
ACCESS
RD.
DR
HOLLOW
SEMINOLE CIR.
LN.
PALMER CT
MIDDLE COFF CIR.
DR.
SHAWNEE CIR
CIR
SKOKIE WY.
SOUTHMOOR
SCARSDALE
CIR
SLEEPY
SEQUOIA
TAMARISK
DR.
ST ANDREWS
CIR.
PALOS VERDES
CIR
PINEHURST
DR
PENFIELD CIR
2800
HIDDEN
VALLEY
DR.
BRIARHILLS
BRIARHILLS CIR
LN
STILLMEADOW DR
DR
ROCK
PIPING
EAST
CLUB HOUSE
Steamboat
PRESTWICK CIR
BEACH
PLUM HOLLOW CIR
PEBBLE
PELHAM DR.
DR.
INWOOD
LN
DR.
CANTERBURY CIR
POINT
DR
HIDDEN VALLEY
INVERNESS
CYPRESS
CARNOUSTIE
DR
Cr.
VALLEY
HIDDEN
WEST
PEMBROKE
Slough
DR

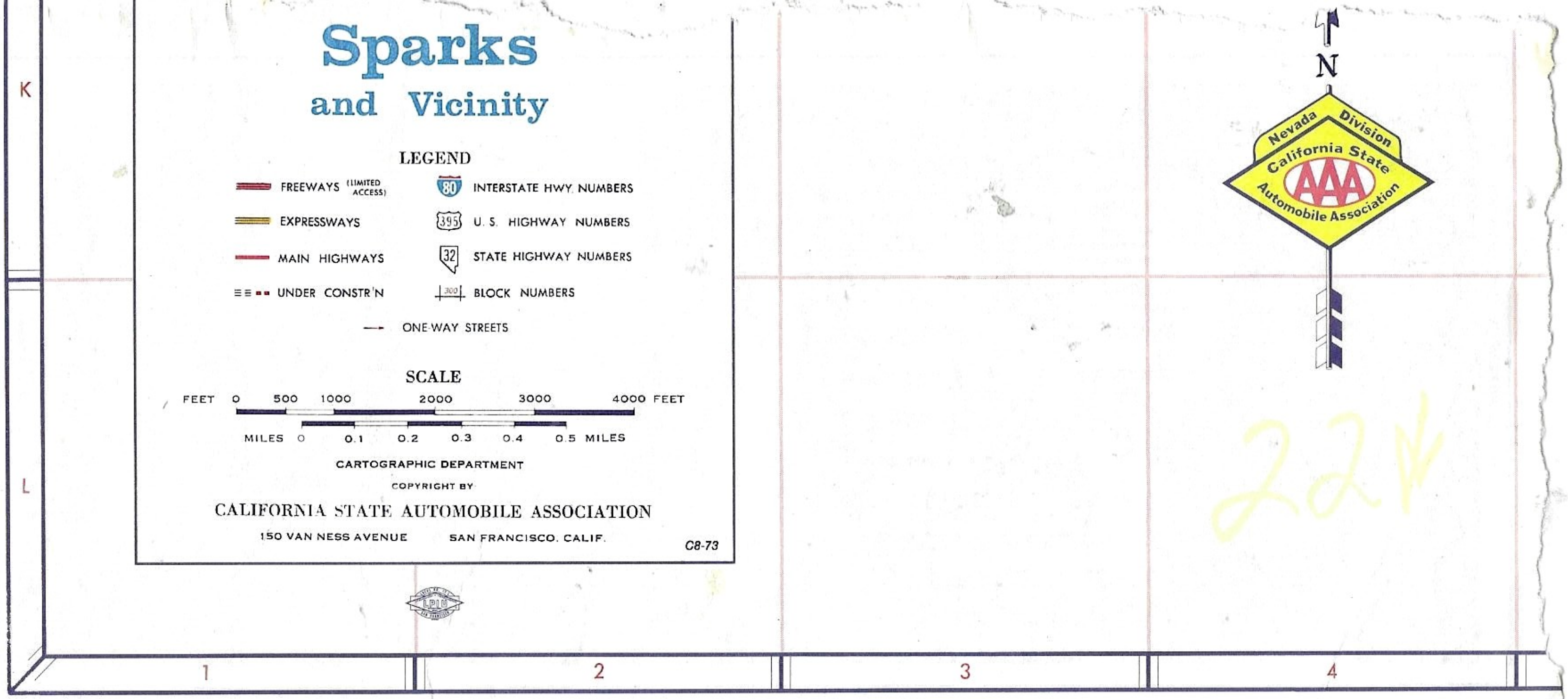
K
L
1
2
3
4
N
Nevada Division
California State
AAA
Automobile Association

Sparks
and Vicinity

LEGEND

FREEWAYS (LIMITED ACCESS)	80 INTERSTATE HWY. NUMBERS
EXPRESSWAYS	395 U. S. HIGHWAY NUMBERS
MAIN HIGHWAYS	32 STATE HIGHWAY NUMBERS
≡≡ ▪▪ UNDER CONSTR'N	300 BLOCK NUMBERS

→ ONE-WAY STREETS

SCALE

FEET 0 500 1000 2000 3000 4000 FEET

MILES 0 0.1 0.2 0.3 0.4 0.5 MILES

CARTOGRAPHIC DEPARTMENT

COPYRIGHT BY

CALIFORNIA STATE AUTOMOBILE ASSOCIATION
150 VAN NESS AVENUE SAN FRANCISCO, CALIF.
C8-73

22

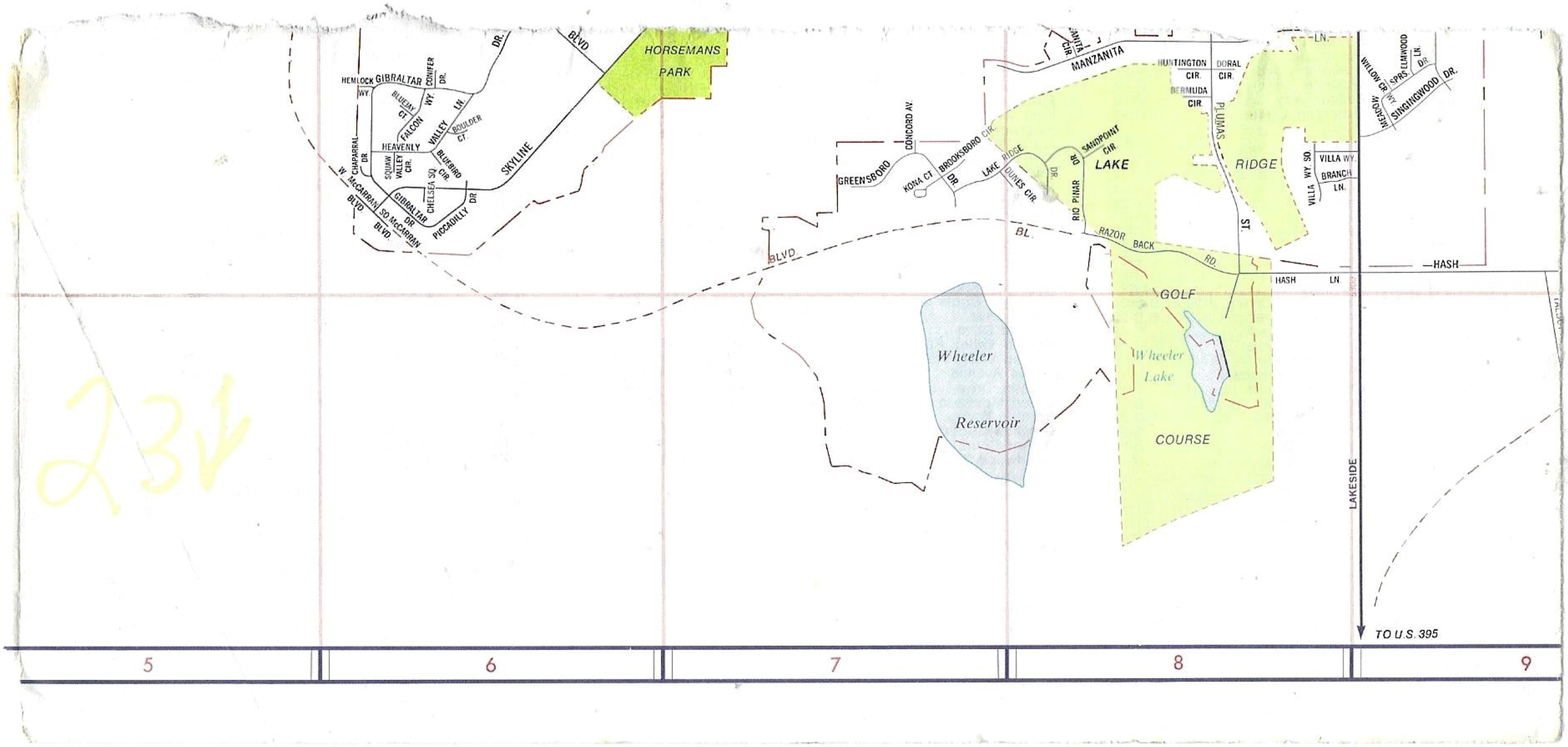
HORSEMANS PARK
BLVD
DR.
HEMLOCK
GIBRALTAR
WY.
CONIFER DR.
WY.
BLUEJAY CT.
FALCON
VALLEY
LN.
BOULDER CT.
HEAVENLY
CHAPARRAL DR.
SQUAW VALLEY CIR.
BLUEBIRD CIR.
CHELSEA SQ.
SKYLINE
W. McCARRAN BLVD
SO. McCARRAN BLVD.
GIBRALTAR DR
PICCADILLY DR
CIR.
MANZANITA
GREENSBORO
CONCORD AV.
KONA CT.
BROOKSBORO CIR.
DR.
LAKE RIDGE
DUNES CIR.
DR.
RIO PINAR DR.
SANDPOINT CIR.
LAKE
HUNTINGTON CIR.
DORAL CIR.
BERMUDA CIR.
PLUMAS ST.
RIDGE
VILLA WY. SO.
VILLA WY.
BRANCH LN.
LN.
WILLOW CR.
SPRS.
ELMWOOD DR.
LN.
MEADOW WY.
SINGINGWOOD DR.
BL.
BLVD
RAZOR BACK RD.
HASH
HASH LN.
GOLF
Wheeler Lake
COURSE
Wheeler Reservoir
LAKESIDE
TO U.S. 395
5
6
7
8
9

23

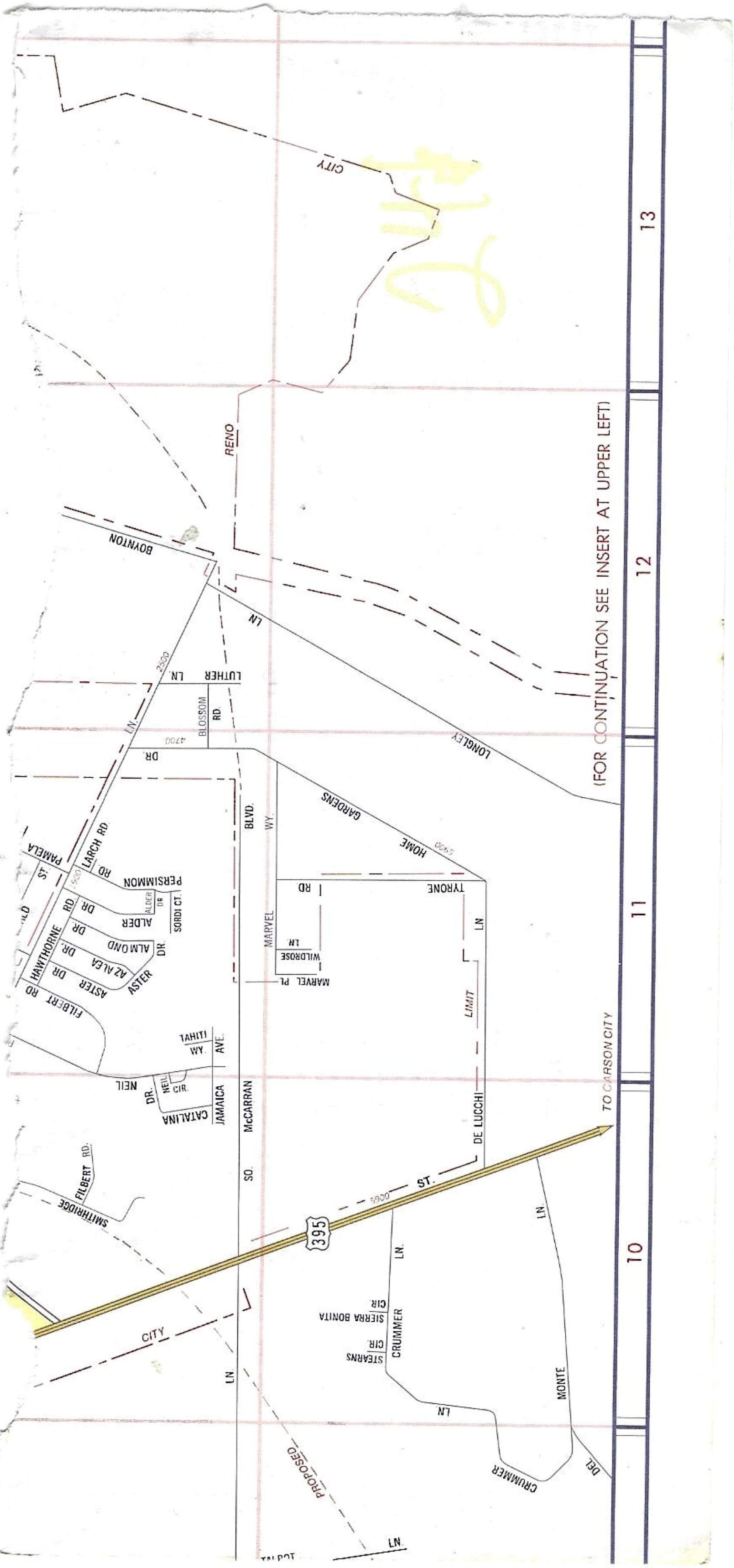
(FOR CONTINUATION SEE INSERT AT UPPER LEFT)
TO CARSON CITY
13
12
11
10
CITY
RENO
LIMIT
CITY
BOYNTON
LN
LUTHER LN.
BLOSSOM RD.
DR.
2500
4700
LONGLEY
HOME GARDENS
5400
SO. McCARRAN BLVD.
MARVEL WY.
TYRONE RD
LN
WILDROSE LN
MARVEL PL
DE LUCCHI
PAMELA ST.
LARCH RD
PERSIMMON RD
ALDER DR
ALDER DR
SORDI CT.
ALMOND DR
AZALEA DR.
ASTER DR
ASTER DR.
HAWTHORNE RD
FILBERT RD
TAHITI WY.
JAMAICA AVE.
NEIL DR.
NEIL CIR.
CATALINA
FILBERT RD.
SMITHRIDGE
395
ST.
5000
CRUMMER LN.
SIERRA BONITA CIR.
STEARNS CIR.
MONTE LN
DEL
CRUMMER LN
PROPOSED
TALBOT LN.

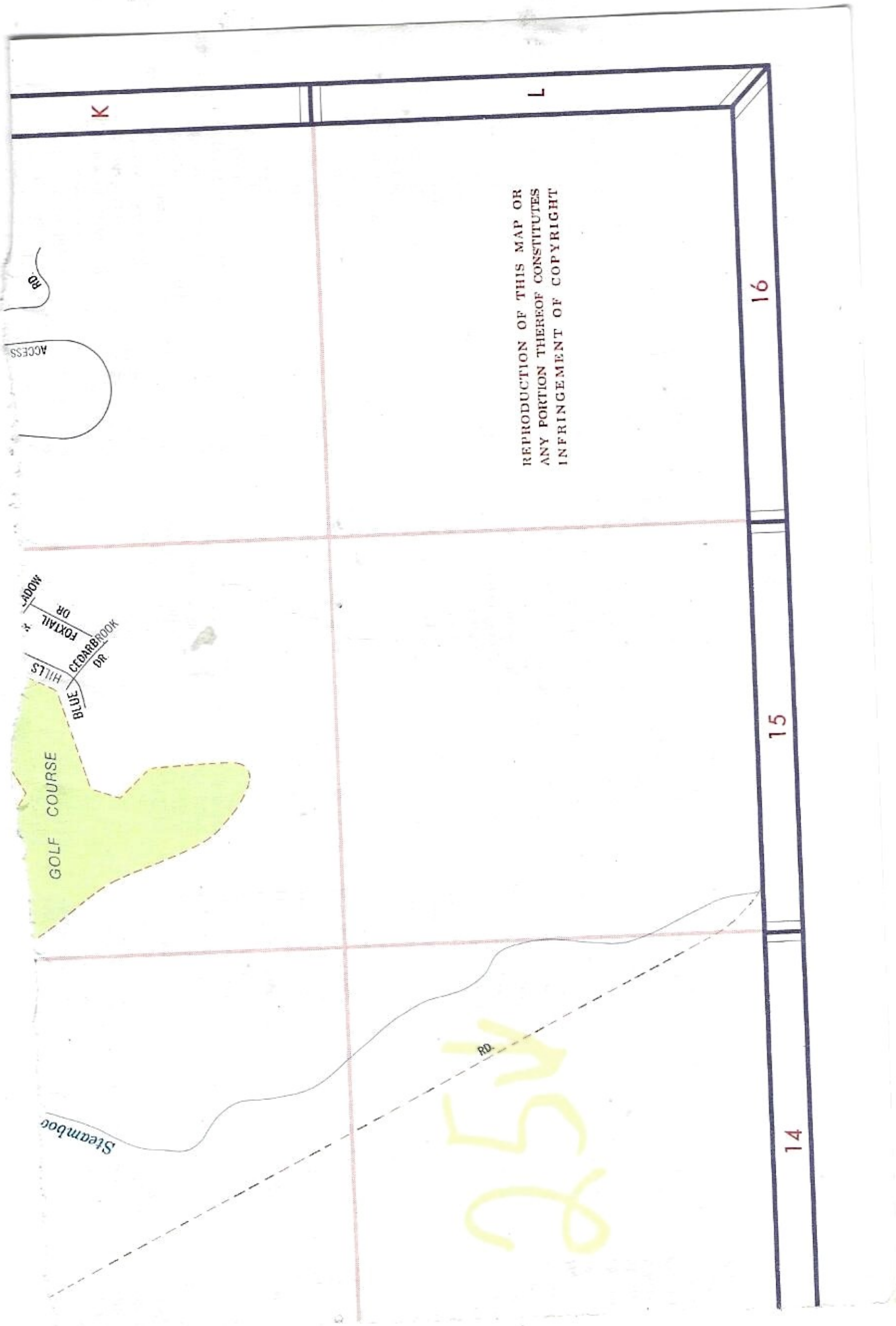
K
L
16
15
14
RD
ACCESS
MEADOW
FOXTAIL DR
CEDARBROOK DR
BLUE HILLS
GOLF COURSE
Steamboat
RD.
25W

REPRODUCTION OF THIS MAP OR
ANY PORTION THEREOF CONSTITUTES
INFRINGEMENT OF COPYRIGHT

NUMBERED STREETS

1st Avenue	A-11
1st Street (S)	C,D,E-13
1st Street, East (R)	F-8
1st Street, West (R)	F-7,8
2nd Street (S)	E-13
2nd Street, East (R)	F-8,9,10
2nd Street, West (R)	F-7,8
3rd Street (S)	C,E-13
3rd Street, West (R)	E-8;F-7
4th Street (S)	B,C,D,E-13
4th Street, East (R)	E-8,9,10
4th Street, West (R)	E-7,8;F-7
5th Street (S)	D,E-13
5th Street, East (R)	E-8,9,10
5th Street, West (R)	E-7,8
6th Street (S)	D,E-13
6th Street, East (R)	E-8,9,10
6th Street, West (R)	E-6,7,8
7th Street (S)	D,E-13
7th Street, East (R)	E-8,9,10
7th Street, West (R)	E-5,6,7
8th Street, East (R)	E-8,9
9th Street (S)	D,E-13
9th Street, East (R)	D-9,10;E-8
9th Street, West (R)	E-7,8
10th Street (S)	D,E-13

Burns Street (R)	G-9
Burr Court (R)	K-7
Butler Street (R)	D-10
Butte Place (R)	E-7
Buttercup Circle	A-11
Byington Drive (R)	F-6
Byrd Drive (S)	C-11,12

C

C Street (S)	E-11,12,13
Calaveras Circle	B-12
Calcite Circle (R)	D,E-10
Caliente Street (R)	G-8,9
California Avenue (R)	F-8;G-5,6,7
Calvados Drive (S)	C-15
Cambridge Way (R)	B-3
Camden Circle (R)	G-21
Camill Drive (R)	J-7
Camino Real Drive (S)	E-14,15
Canal Street (R)	E-7
Candy Avenue (R)	G-6
Cannan Street (R)	C-10,11
Canoga Court (S)	D-12
Canterbury Circle	K-15
Canyon Drive	H-3,4
Capitol Hill Avenue (R)	G-9,10

East Prater Way (S)	D-14
East Prater Way	D-14,15,16
East Pueblo Street (R)	G-9
East Quail Street (S)	C,D-14
East Richards Way (S)	C-14
Eastshore Drive (R)	H-9
Eastshore Place (R)	H-9
East Taylor Street (R)	F-9,10;G-9
East York Way (S)	C-14,15
Ebbetts Drive (R)	D-5
Edelweiss Street (R)	F-9
Eden Court (R)	J-8
Edgemar Circle	C-11
Edgewood Drive (R)	E-5
Edison Way (R)	G,H-13
Edison Way, North (R)	G-13
Edwards Way (R)	F-7
Eisan Avenue (R)	A-7
Elaine Way (S)	B,C-14
El Camino Circle (R)	H-6
El Capitan Court (S)	D-15
El Cortez Way (S)	C-15
El Dorado Drive	H-3
Eleanor Avenue	G-1
Elges Way (S)	B-13
Elgin Avenue (R)	E-7
Elizabeth Court (R)	D-6
Elizabeth Street (R)	F,G-6

I Stre
I Stree
Ibis L
Idlew
Idlew
Imper
Indiar
Indus
Inverr
Inwoc
Iona

10th Street, East (R)	D-9,10
10th Street, West (R)	E-7,8
11th Street (S)	C,D,E-12
11th Street, East (R)	D-9,10
11th Street, West (R)	D-7,8
12th Street (S)	C,D,E-12
12th Street, West (R)	D-6,7
13th Street (S)	D,E-12
14th Street (R)	D-8
14th Street (S)	C,D,E-12
15th Street (R)	D-8
15th Street (S)	D,E-12
16th Street (R)	D-7,8
16th Street (S)	C,D,E-12
17th Street (S)	C,D,E-12
17th Street, South (S)	E-12
18th Street (S)	C,D,E-12
18th Street, South (S)	E,F-12
19th Street (S)	C,D,E-12
19th Street, South (S)	E-12
20th Street (S)	D,E-11
21st Street (S)	E-11
21st Street, South (S)	E,F-11
22nd Street (S)	E-11
East 1st Street (R)	F-8
East 2nd Street (R)	F-8,9,10
East 4th Street (R)	E-8,9,10
East 5th Street (R)	E-8,9,10
East 6th Street (R)	E-8,9,10
East 7th Street (R)	E-8,9,10
East 8th Street (R)	E-8,9
East 9th Street (R)	D-9,10;E-8
East 10th Street (R)	D-9,10
East 11th Street (R)	D-9,10
South 15th Street (S)	E,F-12
South 16th Street (S)	E,F-12
South 17th Street (S)	E-12
West 1st Street (R)	F-7,8
West 2nd Street (R)	F-7,8
West 3rd Street (R)	E-8;F-7
West 4th Street (R)	E-7,8;F-7
West 5th Street (R)	E-7,8
West 6th Street (R)	E-6,7,8
Cardinal Lane (R)	[illegible]
Cardinal Way (R)	G-6
Carlin Street (R)	E-6,7
Carlos Lane (R)	J-10
Carlyle Drive (R)	G-21
Carnes Circle	A-11
Carnes Drive	A-11
Carnoustie Drive	J,K-15
Carol Drive	A-11
Carson Avenue (S)	F-12
Carson Lane	A-8
Carter Drive	H-5,6
Cartwheel Drive (R)	D-9
Carville Drive (R)	D-9,10,11
Carvin Court (S)	C-15
Casa Loma Drive (R)	E-5
Casazza Drive (R)	G-9,10
Cashill Blvd. (R)	J,K-6
Cassinelli Way (R)	F-11
Castle Way (R)	D-9,10
Catalina Drive (R)	K-10
Cathy Avenue	J,K-11
Catron Drive (R)	A-7,8
Cauble Place (S)	E-12
Cavanaugh Drive (R)	J-9
Cedar Street (R)	D-8,9
Cedarbrook Drive	K-15
Cemetery Road	F-6
Cemetery Road (R)	F-6
Centennial Way (R)	C-9
Center Street, North (R)	E,F-8
Center Street, South (R)	F-8;G-9
Chanslor Circle	H-5
Chaparral Drive (R)	K-6
Charles Drive (R)	G-6,7
Charles Place (R)	G-7
Charlotte Way	J-13
Chaska Way (R)	G-10
Chelsea Square (R)	K-6
Cheney Street (R)	F-8,9
Cherry Lane (R)	G-7
Cherrytree Drive (S)	D-15
Chester Square (S)	C-12
Elko Avenue (R)	E-7
Ellendale Road (R)	D-6
Ellis Street	H-13
Elm Court (R)	F-8
Elm Street (R)	E-7,8
Elmcrest Drive (R)	E-6
Elmwood Lane (R)	K-9
Eloise Avenue (R)	F-8
El Rancho Drive (S)	D,E-11
Emerald Place (R)	G-10
Emerson Way (S)	C-13
Emerson Way, East (S)	C-14
Emery Drive	A-7
Energy Way (R)	H-12
Erbium Circle (R)	D,E-10
Eric Avenue (S)	B-14
Essex Way (R)	G-21
Eureka Avenue (R)	E-9
Eva Adams Drive (R)	J-7
Evans Avenue (R)	D,E-8
Evelyn Way (R)	J-11
Everett Drive (R)	E-4,5
Exchange Street (S)	D-12
Exeter Way (R)	D-5
F	
F Street (S)	D-11,12,13
Fairfield Avenue (R)	G,H-7
Fairview Avenue (R)	G-8
Faland Way (R)	D-7
Falcon Way (R)	K-6
Fallen Leaf Court (R)	H-7
Fantastic Drive (R)	D-10
Feather Way (R)	G-6
Fenno Way	G-3,4
Ferol Way (R)	E-6
Ferrari Street (R)	E-10
Ferris Lane (R)	G-6
Field Street (S)	E-11
Fife Drive (R)	D-10
Filbert Road (R)	K-10,11
Irving	
Isbell	
Islanc	
Ives	
J Stre	
J Stre	
Jacks	
Jamai	
James	
James	
James	
Janell	
Jason	
Jaspe	
Jensen	
Jersey	
Jessie	
Joaqu	
Joe's	
John	
Johns	
Jonad	
Jones	
Joshu	
Joule	
Judith	
Julian	
Junior	
Junipe	
Junipe	
K Stre	
K Stre	
Karen	
Kar	

West 7th Street (R)	E-5,6,7
West 9th Street (R)	E-7,8
West 10th Street (R)	E-7,8
West 11st Street (R)	D-7,8
West 12th Street (R)	D-6,7

A

A Street (S)	E-11,12
Abbay Way (S)	C-13
Accacia Way (R)	E-5
Access Road	H,J,K-16
Adams Circle (S)	B-14
Adel Way (S)	C-12
Airmotive Way (R)	G-11
Aitken Street (R)	F-9
Akard Drive (R)	E-4,5
Albion Street (R)	F-10
Alder Drive (R)	K-11
Alexander Hamilton Drive	H-6
Allen Circle	F-24
Allen Street (R)	G-5,6
Allison Drive	G-4
Almond Drive (R)	K-11
Alpine Circle (R)	H-7
Alta Street (R)	D-8
Alta Vista Court (S)	D-15
Alta Vista Drive (S)	D-15
Alturas Avenue (R)	D-7
Alvaro Street (R)	E-7
Amber Circle (R)	J-9
Amberly Way (S)	C-14
Ambrose Circle	G-4
Ambrose Drive	G-3,4
Ampere Drive (R)	G-12,13
Andesite Avenue (R)	D-10
Andromeda Way	H-6
Anelli Lane	C-7,8
Angel Street (R)	D,E-8
Angela Place (R)	K-9
Anson Drive (R)	D-6
	D,E-5

Chevy Chase (R)	H-8
Chism Street (R)	F-7
Chloris Circle (S)	C-12
Christopher Circle (R)	D-5
Church Lane (R)	F-8
Cinderella Drive (R)	E-7
Circle Drive (R)	G,H-7
Citron Street	C-10
Citron Street (R)	L-10;D-9
Claremont Circle (R)	G-9
Claremont Street (R)	G-9
Clay Street (R)	F-8
Clear Acre Lane	B,C-10
Clearview Drive	H,J-13
Clefa Drive (R)	G-6
Clemson Road (R)	G-10
Cleveland Avenue (R)	D-7
Clifton Drive	H-6
Clough Road (R)	G-7;H-6
Clover Way	J-8
Cobb Circle (R)	G-21
Codel Way (R)	D-7
Coggins Drive	A-7,8
Colby Lane (R)	G-21
Coleman Drive (R)	D-6
College Court (R)	D-7,8
College Drive (R)	D-7,8
Colonial Way (R)	H-9
Colorado River Blvd. (R)	G-9,10
Columbia Way (R)	G-10
Columbine Court	A-11
Colusa Drive (R)	E-5
Commerce Street (S)	D-12
Commercial Row (R)	E-8
Commercial Row, East (R)	E-9,10
Comstock Drive	C-7,8
Concord Avenue (R)	K-7
Condor Way (R)	G-11
Coney Island Drive, South (S)	F-12,13
Conifer Drive (R)	K-6
Conlin Drive	F-24
Conway Lane (R)	D,E-5
Cooper Court (R)	D,E-8
	C-13

Fillmore Way	G-4
Fisher Road (R)	B-7
Flagg Drive (R)	H-10
Flint Street (R)	F-8
Fluorite Circle (R)	D,E-10
Fodrin Way (S)	D,E-13
Foley Way (R)	H-7
Folsom Drive, North	H-5
Folsom Drive, South	H-5
Forest Street (R)	F,G-8
Forson Lane (R)	G-7
Foster Drive (R)	G-6,7
Fowler Avenue (R)	F-21
Foxtail Drive	K-15
Frances Street	G-1
Frandsen Circle	H-5
Franklin Way	F-15
Frazer Avenue (S)	E-11,12
Frederick Lane	J-8
Freeport Blvd. (S)	F-12,13,14
Friendship Lane (R)	D-9
Frontier Street (R)	E-5
Fulton Lane (R)	E,F-8

G

G Street (S)	D-11,12,13
Galen Place (R)	E-8
Galleron Way (S)	C-13,14
Galletti Way (S)	E,F-11
Gandolfo Way (S)	B-14
Games Drive (R)	H-8
Gardner Street (R)	F-7
Garlan Lane (R)	J,K-9
Garrett Way (R)	E-11
Gates Road	H-3
Gault Way (S)	C-12,13
Gault Way, East (S)	C-14
Gayle Street	K-11
Gear Street (R)	E-7
Geary Street (R)	D-6
Gellert Drive (R)	
Gemstone Drive	

Kaye
Keats
Keega
Keele
Kelly
Keogh
Key C
Keysto
Keysto
Kietzk
Kietzk
Kim W
Kimba
Kimlic
Kindr
King
King
King
Kin
Ki
Ki
K

Kle
Knig
Knoll
Knox
Koenig
Koldev
Kona
Koskel
Kuenz
Kumle

L Stree
L Stree
Laen

Apollo Way (R)	
Apple Street (R)	H-9,10
Aquila Avenue	H-6
Arbutus Street (R)	G-7
Arcane Avenue	C,D-6
Archwood Drive (S)	D-15
Arden Circle (R)	E-7
Ardmore Drive (R)	G-8,9
Argo Way (R)	J-6
Arleen Way (S)	C-13
Arletta Street (R)	F-7
Arlington Avenue, North (R)	E,F-8
Arlington Avenue, South (R)	F,G,H-8
Armstrong Lane	H-6
Arndell Way (S)	C-14
Arnold Drive (R)	D-9
Arroyo Street, East (R)	G-9
Arroyo Street, West (R)	G-8,9
Artemesia Way (R)	D-8
Aster Drive (R)	K-11
Attridge Place (R)	E-5
Auburn Way (R)	G,H-10
Audubon Way (R)	H-8
Austin Lane (R)	E-8
Autumn Hills Drive (R)	B-2,3
Azalea Drive (R)	K-11
Azure Circle (R)	H-7

B

B Street (S)	E-11,12,13
Bailey Road (R)	A,B-7
Baker Lane (R)	J-9
Balboa Drive (R)	D-5
Ball Circle (S)	E-11
Ballentyne Way (R)	F-9
Balsam Street (R)	G-5
Balzar Circle (R)	G-9
Barbara Circle (R)	E-4,5
Baring Blvd. (S)	C-14,15
Barker Circle (R)	E-7
Barnes Blvd.	H-7

Copp Way (S)	
Cordone Avenue (R)	F,G-10
Corey Drive (R)	J-7
Coronado Way (R)	D-5
Coronet Circle (R)	H-7
Coronet Drive	H-7
Coronet Drive (R)	H-7
Country Club Drive (R)	H-8
Court Street (R)	F-8
Courtland Way (S)	C-14
Courtney Lane	G-1
Cove Place (R)	F-8
Covina Drive (S)	D-12
Cowan Drive (R)	F-6,7
Crampton Street (R)	G-9
Crane Way (S)	E-12
Cranleigh Drive (R)	D-9
Creek Place (R)	F-8
Crescent Circle (R)	H-7
Crescent Court (S)	C-14
Crestview Place (R)	H,J-7
Crestwood Drive (S)	D-14
Crickett Avenue (R)	G-6
Crocker Way (R)	G-7
Crown Drive (R)	D,E-6
Crummer Lane	L-9,10
Curti Drive (R)	F-9,10
Cygnet Circle (S)	D-11
Cyma Circle (R)	E-6
Cynthia Place (R)	F-6
Cypress Point Drive	J,K-15

29✓

D

D Street (S)	E-11,12,13
Dana Way (S)	B,C-14
Daniel Drive (R)	G-6
Daniel Webster Drive	H-6
Dant Blvd. (R)	J-7
Darby Lane (R)	G-7
Dartmouth Drive (R)	G-7,8;H-7,8

	D-5
(R)	B-3
Gen e Street (R)	D-8
Genoa Avenue (R)	E-6
Gentry Way (R)	J-9,10,11
Georgia Place (R)	G-6
Getto Drive (R)	D-8,9
Gibraltar Drive (R)	K-6
Gibson Way (R)	D-5
Gilbert Drive	H,J-13
Giroux Street (R)	E-10
Gladstone Drive (R)	G-20
Gleeson Way (S)	D-14
Glen Street	J-11
Glenda Way (R)	J-8,9
Glendale Avenue (S)	F-11,13,15
Glenmanor Drive (R)	G,H-8
Glen Martin Drive (S)	C-14,15
Glen Meadow Drive (S)	C-14,15
Glen Molly Drive (S)	C-14,15
Glen Valley Drive (S)	C-14,15
Glen Vista Drive (S)	C-14,15
Golconda Drive (R)	H-7
Golden Lane (R)	F-10
Goldfield Street (R)	D-10
Goldy Way (S)	C-15
Gordon Avenue (R)	F,G-8
Gordon Lane	G-23
Gould Street (R)	F-10
Granada Drive (S)	B-13;C-13,14
Grand Canyon Blvd. (R)	G-9,10
Grand View Avenue (R)	D-6,7
Granite Drive (R)	J-7
Grant Drive	J-9
Graphite Circle (R)	D-10
Grassland Place (R)	G-10
Greensboro Drive (R)	K-7
Greenbrae Drive (S)	D-11,12,13
Greenbrae Drive, East (S)	D-14,15
Greenfield Drive	J-8
Greenridge Drive (R)	H,J-7
Greenstone Circle	C-8
[illegible] Drive	C-8

La
La Ha
Lahon
Laiolo
Lake S
Lake F
Lakes
Lak
Lak
La Li
Lamp
Lancas
Lander
Larch
Laredc
La Rue
LaSalle
La Sier
La Sier
Lassen
Latigo
Latimo
Laurel
La Via
Lear C
Lee Av
Lehigh
Lennox
Lenwo
Lenwo
Leon D
Leones
Leones
Leopar
Leopar
Leroy
Lester
Lewis
Lexing
Liberty
Liberty
Lillian
Limest

Barry M. Circle (R)	E-6
Barstow Street (R)	D-10
Bartlett Street (R)	D-8
Bates Avenue (R)	F,G-10
Bava Street (R)	H-6
Baxter Way (S)	C-14
Beech Street (R)	D-8
Bejay Place	K-9
Belcrest Circle	C-11
Beldon Way (R)	E-5
Belford Road (R)	H-7;J-6
Belgrave Avenue (R)	F,G-10
Bell Street (R)	E-7;F-7,8
Belli Drive (R)	G-9
Benjamin Franklin Drive	H-6
Bergin Way (S)	F-14
Berkeley Drive	H-6
Bermuda Circle (R)	K-8
Berrum Place (R)	J-8
Berrum Lane (R)	J-8
Berthoud Lane (R)	D-5
Betty Lane	G-3
Beverly Street (R)	D-8
Bible Way (R)	G-11
Biegler Circle (R)	G-7
Big Knob Drive	A-11
Bisby Street (R)	D-8
Bishop Avenue (R)	D-9,10
Blossom Road	K-11,12
Bluebird Circle (R)	K-6
Blue Hills Drive	K-15
Bluejay Court (R)	K-6
Bluestone Drive (R)	B-3
Boise Drive (S)	C,D-14
Bonita Vista Drive (S)	C,D-15
Bonneville Avenue (R)	D-6,7
Bonnie Briar (R)	H-8,9
Bon Rea Way (R)	D-7
Booth Street (R)	F,G-7
Borite Circle (R)	D,E-10
Boulder Court (R)	K-6
d (R)	E-5

Darwin Circle (R)	F-21
Davidson Way (R)	G,H-6
Dawn Circle (S)	B-13
Dayton Way (R)	F-10
Debbie Way (S)	B-13
De Lucchi Lane	L-10,11
Del Curto Drive	G-5
Del Monte Lane	A-1,2;L-9,10
Delmar Street (R)	G-7
Delna Drive (S)	B,C-14
Del Rio Lane (R)	H-6
Deming Way (S)	F-15
Denevi Drive (S)	C-14
Denio Drive (R)	H-7
Dennison Drive (R)	G-6
Denslowe Drive (R)	D-8,9
Depaoli Street (R)	E-10
Dermody Way (S)	E-13
Desert View Court (S)	D-14
Desert View Drive (S)	D-14,15
Desna Street (R)	D-10
Devere Way (S)	C-13,14
Devere Way, East (S)	C-14
Dickerson Road (R)	F-6
Dieringer Drive	C-1
Dodson Way (S)	C-12
Dogwood Drive (S)	D-14
Dolan Way (R)	H-7
Dolomite Circle (R)	D,E-10
Donald Street	K-11
Donner Drive (R)	G-7,8
Doral Circle (R)	K-8
Doretta Lane	G-1
Doric Drive (R)	D-5
Doris Circle (R)	H-7
Dot Court (R)	H-8
Douglas Alley, East (R)	E-8
Douglas Alley, West (R)	E,F-8
Downey Street (R)	E-5
Driftwood Drive (S)	D-14
Driscoll Drive	H-5,6
Duke Way (R)	

Greenstone Drive	
Greg Street (S)	F-12,13,14,15
Gregory Way (S)	C-13
Greta Place (R)	E-5
Greyhaven Lane	D-11
Gridley Avenue (R)	D-6
Grose Lane (S)	C-14
Grove Street (R)	H-9,10
Gulling Road	D-5
Gwen Way (S)	C-14
Gypsum Road (R)	B,C-7

H

H Street (S)	D-11,12,13
H Street, East (S)	D-14
Hacienda Way (R)	D-5
Hackamore Drive	H-3,4
Haddock Drive (R)	D-9,10
Haley Street (R)	E-5
Halifax Drive (R)	G-21
Hall Drive (R)	H-9
Hampshire Drive (R)	E-7
Harbin Lane (R)	G-6
Hardesty Drive (R)	G-6
Harding Way (R)	D-5
Harold Drive (R)	D-6
Harris Road	A-6
Harvard Way (R)	G,H-10
Harvey Circle (R)	H-7
Hash Lane	L-8,9,10
Haskell Street (R)	G-8
Hastings Drive (R)	E-7
Hatch Street (R)	F-9
Hawthorne Road (R)	K-11
Heath Circle (R)	G-7
Heatherridge Drive	H-5
Heavenly Valley Lane (R)	K-6
Heights Drive (R)	E-4,5
Helena Avenue (R)	C,D-10
Helm Circle (R)	D-5
Helvetia Street (R)	

Lincoln
Lincoln
Lincoln
Linda
Linden
Lindley
Linwoo
Liston
Litch C
Little L
Liverm
Locksle
Locust
Lodest
Lodge
Logan
London
Longle
Longle
Lorena
Los Am
Lott Pl
Louise
Lovers
Lovitt L
Lucerne
Luther
Lyman
Lymbe
Lyyski

M Stre
M Stre
Macka
Mackin
Maddu
Maddu
Mae-A

ve (R)	E-6
Boxer Drive	C-8
Boyd Place (R)	F-7
Boynton Lane	H,J-13
Boynton Lane (R)	J,K-12
Branch Lane (R)	K-8,9
Breaker Way (S)	D-14
Breen Drive	H-5
Brentwood Drive (R)	G-9,10
Bresson Avenue (R)	G-9,10
Bret Harte Avenue (R)	G-7
Briarhills Circle	K-15
Briarhills Lane	K-15
Briarwood Drive (S)	D-15
Bridgewood Lane (R)	D-5
Bridle Way	H-3
Brinkby Avenue (R)	J-8,9
Brisbane Avenue (R)	C,D-6
Broadway Blvd. (R)	G-9,10
Brookfield Drive (R)	D-7
Brooks Circle (S)	D-14
Brooks Street (R)	D-8
Brooksboro Circle (R)	K-7
Brooktree Drive (S)	D-15
Brown Street (R)	G-7,8
Brownstone Drive	B-7,8
Brunetti Way (S)	D-12
Bruno Way (R)	G-7
Bryan Street (R)	D-4,5
Buckey Way	C-14
Buckhorn Way (R)	B-7
Budrow Drive	H-6
Buena Vista Avenue (R)	D-7,8
Burgess Place (R)	G-20
Burks Blvd.	G-1

	G-10
Dunes Circle (R)	K-7,8
Dyer Way (R)	D-10,11

E

E Street (S)	E-11,12,13
Earl Drive (R)	D-7
East Arroyo Street (R)	G-9
East Commercial Row (R)	E-9,10
East Devere Way (S)	C-14
East Douglas Alley (R)	E-8
East Emerson Way (S)	C-14
East Gault Way (S)	C-14
East Greenbrae Drive (S)	D-14,15
East H Street (S)	D-14
East Hidden Valley Drive	J,K-15
East Huffaker Lane (R)	B-2,3
East I Street (S)	D-14
East J Street (S)	D-14
East K Street (S)	D-14
East L Street (S)	D-14
East Lenwood Drive (S)	C-14
East Leonesio Drive	A-11
East Liberty Street (R)	F-8,9
East Lincoln Way (S)	D,E-14;D-15
East M Street (S)	D-14
East McCarran Blvd. (S)	D,E,F,G-14
East McLean Way (S)	D-14
East O Street (S)	D-14
East P Street (S)	D-14
East Peckham Lane (R)	J-9;K-10,11,12
East Penny Way (S)	B-14
East Plaza Street (R)	E-8,9
East Plumb Lane (R)	H-9,10,11

Hemlock Way (R)	K-6
Hickory Drive	H-13
Hidden Valley Drive, East	J,K-15
Hidden Valley Drive, West	J,K-15
High Street (R)	E,F-9
Highland Avenue (R)	D-8,9
High Rock Way	B-12,13
Hiko Avenue (R)	D-10,11
Hill Street (R)	F-8
Hillboro Avenue (R)	D-10
Hillcrest Drive (R)	H-8,9
Hillside Drive (R)	D-8
Hilltop Road	H,J-7
Hoge Road (R)	A-6,7
Holcomb Avenue (R)	F,G-9
Holcomb Lane	C-1,2;D-1
Holman Way (S)	C-13
Home Gardens Drive	K,L-11
Homestead Place (R)	H-8
Hood Avenue (R)	C,D-9
Horsemans Road	J,K-16
Howard Court (S)	D-14
Howard Drive (S)	C,D-14,15
Hoyt Street (R)	H-8
Hubbard Way (R)	H-9
Huffaker Lane (R)	B-1,2
Huffaker Lane, East (R)	B-2,3
Humboldt Street (R)	F,G,H-8
Hunter Place	H-3
Hunter Lake Drive (R)	F,G,H-6
Huntington Circle (R)	K-8
Hutton Circle (R)	H-6
Hymer Avenue (S)	E-11,12

Majes
Majest
Malapi
Mallar
Malone
Manch
Manha
Mannir
Manog
Manor
Manor
Manor
Manue
Manza
Manzo
Maple
Maplev
Margo
Margro
Marian
Mariett
Marion
Mark A
Market
Markric
Mark T
Marla
Marlett
Marne
Marrac
Marsh
Marsh
Marta
Marthi
Martin

STREET INDEX

KEY TO ABBREVIATIONS

(R). . . . . Reno (S). . . . . Sparks

Street names listed without any abbreviation in parentheses are outside the limits of the above named communities.

I

et (S) D-11,12,13
t, East (S) D-14
ıne (R) E-5
ld Drive G-4
ld Drive (R) F-6,7;G-5
ial Blvd. (R) D-7,8
ı Reservation Road E,F-10
rial Way (S) F-12
ıess Drive J-15
ıd Lane J-15
Way (R) G-10

Martin Way D-2
Marvel Place L-11
Marvel Way L-11
Marvin Way (R) E-6
Mary Street (R) G-8
Mason Road (R) A-6
Matley Lane (R) F,G,H-11
Matteoni Drive (S) C,D-14
Mauldin Lane (R) J-10,11
Maxine Circle (S) E-11
Mayberry Drive (R) G-6,7
Mayberry Drive (Old Verdi
  Road) G-1,2,4;H-2,3,5

Pioneer Drive A-11
Pioneer Drive (R) K-7
Piping Rock Drive H,J-15
Pittman Avenue (S) E-11,12
Platora Way (R) C-11
Plaza Street, East (R) E-8,9
Plaza Street, West (R) E-8
Plumas Street J,K-8
Plumas Street (R) F,H,J-8;K-8
Plumb Lane, East (R) H-9,10,11
Plumb Lane, West H-5,6
Plumb Lane, West (R) H-6,7,8,9
Plum Hollow Circle H,J-15
Plymouth Way (S) C-12
Point View Way B-12
Polk Street (R) D-6
Polson Street (R) D-5
Pomo Drive (R) D-4
Ponderosa Blvd. C-11
Poplar Street (R) D-8,9
Post Place (R) D-6
Prater Way (S) D-12,13;E-11
Prater Way, East (S) D-14
Prater Way, East D-14,15,16
Prestwick Circle H,J-15
Primrose Street (R) G-7
Prince Way (R) E-6

Sebastian Circle (R) D-5
Security Circle (R) F,G-21
Sells Street (S) D,E-14
Seminary Avenue (R) D-8
Seminole Circle J-16
Sentinel Way (R) H-7
Sequoia Lane H,J-16
Severn Drive (R) D-5,6
Seymour Avenue (R) G-20
Shaber Avenue (S) E-12
Shadow Lane B-15,16
Shampine Way (R) H-8
Shamrock Lane (R) G-6
Shangri-La Drive (R) G,H-8
Shari Way (S) C-14
Sharon Way (R) G,H-7
Shawnee Circle J-16
Shelley Circle (R) G-21
Sheridan Way (S) C-14
Sherwood Drive (R) G-5
Sherwood Place (R) G-5
Shinners Place (R) K-10
Shipley Lane H-6
Shone Street (R) D,E-11
Shoshone Drive (R) D-11
Shriver Blvd. (S) D-13
Sierra Street (R) H-9

Tioga Way (R) D-5
Toano Street (R) D,E-9
Toiyabe Street (R) G-8
Tolica Street (R) G-8
Tom Sawyer Drive (R) D-10,11
Tonopah Street (R) G-9
Topaz Drive (R) H-9,10
Trabert Circle (S) C-12
Trabert Way (S) C-12
Tracy Lane (R) G-6
Trainer Way (R) D-9,10
Trentham Way (R) G-6
Trident Way (R) D,E-10
Tripp Drive (R) C-9
Tripp Drive (R) C-10
Troy Lane (R) G-6
Truckee Lane, North (S) B,C,D-14
Truckee River Lane (R) F-8
Tulane Street (R) H-8
Tuttle Court (R) H-7
Twilight Road C-7,8
Twin Lakes Drive F,G-5
Tybo Avenue (R) D-10,11
Tyler Way (S) C-12,13
Tyner Way (R) F-6
Tyrone Road L-11

ark Circle (R)	E-7
Road (R)	J-9
Avenue (R)	F-8
venue (R)	C-6

J

et (S)	D-12,13
et, East (S)	D-14
on Place (R)	D-8
ca Avenue (R)	K-10,11
Court (R)	E-5
Lane (R)	E-5
Madison Drive	H-6
e Drive (S)	C-14
Drive (S)	C-15
Lane (R)	J,K-9
Street	E-10
Lane (S)	D-14
Avenue (S)	D-11
in Miller Drive (R)	G-7,8
Lane (R)	H-6
Fremont Drive (R)	G-7,8
on Place (R)	G-6
a Place (R)	G-7
Street (R)	F-7
a Drive (R)	G-5
Street (R)	G-12
Lane (R)	E-5
n Way (R)	J,K-7
Place (R)	E-8
r Creek Road	H-3,4
r Hill Road	G,H-4

K

et (S)	D-11,13
et, East (S)	D-14
Street	J,K-11
Street (R)	D-4
ine Drive (R)	F-10

Mayer Way	C-11
Mazzone Avenue (R)	J-10
McCarran Blvd.	H,J-13
McCarran Blvd. (R)	D-5
McCarran Blvd., East (S)	D,E,F,G-14
McCarran Blvd., North (S)	C-13,14
McCarran Blvd., South (R)	K-10,11
McCarran Blvd., South (R)	K-6
McCarran Blvd., West (R)	K-6
McCloud Avenue	C,D-10
McClure Circle (S)	B-13
McDonald Drive (R)	E-6
McGoldrick Way (S)	C-13,14
McKay Avenue (R)	H-9
McKinley Drive (R)	G-6
McLean Way, East (S)	D-14
McNeil Court (S)	C-15
Meadow Street (R)	G-7
Meadowlands Drive (S)	B,C-14
Meadow Springs Drive (R)	K-9
Meadowvale Way (S)	D-12
Meadowview Lane	J-8
Meeks Way (R)	D-4,5
Melba Drive (R)	E-7
Melrose Drive (R)	G-10
Memory Circle (R)	G-7
Memory Lane (R)	G-7
Menlo Circle	J-6
Merchant Street (S)	D-12
Meredith Way (S)	F-15
Mesa Park Road	G-2
Mesa Ridge Drive (S)	D-14
Mesa Vista Drive (S)	C,D-15
Mesquite Court (R)	E-5
Miami Way (R)	G-10
Mica Place (R)	B-7
Michele Way (S)	B-13
Middlecoff Circle	J-16
Mile Circle Drive	C-1,2
Mill Street (R)	F-8,9,10
Mill Street Road (R)	F,G-11;G-12,13
Milroy Lane (S)	B-13
Milton Circle (R)	G-20,21

Prince Charles Court (R)	D-6
Princess Avenue (R)	G-9
Princeton Drive (R)	G-10
Pringle Way (R)	F-9,10
Prior Road (R)	D,E-6
Probasco Way (S)	B,C,D-14
Prospect Avenue (S)	D-12,13
Prosperity Street (R)	F-10
Puccinelli Drive (S)	B-14
Pueblo Street, East (R)	G-9
Pueblo Street, West (R)	G-8,9
Purdue Drive (R)	G-10
Pyramid Road	A-13,14;B-13
Pyramid Way (S)	B,C,D,E-13

Q

Quail Street (S)	C-13
Quail Street, East (S)	C,D-14
Queen Way (S)	B-13,14
Quincy Street (R)	E-9

R

Radcliffe Drive (R)	G,H-10
Raffetto Drive (R)	D-8
Rainbow Street (R)	F-8
Ralph Court (S)	C-15
Ralston Street (R)	D,E-7;F-8
Rampion Way	A-11
Rancho Manor Drive (R)	J-7
Rancho Via Drive (S)	D,E-15
Rauscher Drive (R)	E-5
Rayburn Drive (R)	D,E-5
Raymond Drive (R)	E-6,7
Razor Back Road (R)	K-8
Reactor Way (R)	H-12
Record Street (R)	E-8
Redstone Drive	C-7,8
Redwood Place (R)	F-10
Reed St	D-10
	E-6

Sierra Street, North (R)	D,E-8
Sierra Street, South (R)	F-8
Sierra Bonita Circle	L-10
Sierra Manor Drive	D-2
Sierra Sage Lane	J-8
Siesta Lane (S)	D-15
Sigg Drive (R)	J-9
Silver Street (R)	F-8
Silvercrest Drive	A-8
Silverada Blvd. (R)	C,D-10
Silver Hills Circle	B-12
Simms Circle (S)	C-13
Simpson Avenue (R)	D-6
Sinclair Street (R)	F-8,9
Sinelio Drive	H,J-13
Singingwood Drive (R)	K-9
Skaggs Circle	A-11
Skokie Way	J-15,16
Skyline Circle (R)	J-7
Skyline Blvd. (R)	H-7,8;J-7;K-6
Skyridge Lane	C-12
Skyview Road (S)	E-14
Slater Avenue (R)	E-5
Slater Court (R)	E-5
Sleepy Hollow Drive	J-16;K-15
Smith Drive (R)	J-9
Smithridge Drive (R)	K-10
Snider Way (S)	F-14
Sno-Lite Road	C-8
Solari Drive (R)	J-7;K-6
Somerset Place (R)	H-6
Sonora Drive (R)	G-6
Sonora Circle (R)	G-6
Sordi Court (R)	K-11
South Arlington Avenue (R)	F,G,H-8
South Center Street (R)	F-8;G-9
South Folsom Drive	H-5
South Maddux Drive (R)	D-9
South Marsh Avenue (R)	G,H-7
South McCarran Blvd. (R)	K-6
South McCarran Blvd. (R)	K-10,11
Southmoor Circle	J-16
Southridge D	

U

Underwood Place	K-9
University Terrace (R)	E-6,7,8
Upson Lane (R)	H-7
Upton Way (S)	C-12
Urban Road (R)	H-8

V

Vale Street (R)	G-6,7
Valley Road (R)	C,D,E-9
Valmar Place (R)	D-5
Van Buren Drive (R)	D-5
Vance Way (S)	C-12
Van Dyke Street	C-10
Van Meter Drive (S)	D-14
Van Ness Avenue (R)	D-6
Van Patten Street (R)	D,E-6
Vassar Street (R)	G-9,10,11
Verano Drive (S)	D-12
Verbena Way (S)	D-14
Vesta Street (R)	G-9
Vickie Lane (S)	B,C-14
Victoria Circle (R)	G-21
View Street (S)	E-11
Villa Way (R)	K-8,9
Villa Way, South (R)	K-8
Villanova Drive (R)	G-10,11
Vine Street (R)	E,F-7
Virbel Lane (R)	J-10,11
Virginia Street, South (R)	F-8;H-9;K,L-10
Visalia Street (R)	G-9
Volmer Way (R)	C,D-9
Von Way (R)	G-6
Vulgamore Circle (R)	G-6
Vulgamore Place (R)	G-6

W

Way (R)	G-7
Circle (R)	F-21
n Circle (R)	E-7
Drive (R)	G-6
Drive (R)	E-5
Drive (S)	B-13
rcle (S)	C-13
ne Avenue (R)	D-6;E,F-7
ne Place (R)	F-7
e Lane (R)	E,G,J,K-10
e Lane (S)	E-11
ay (S)	C-14
l Drive (R)	E-7
k Lane	G-14,15
d Avenue	J-10
Arthur Court (R)	E-6
dward Court (R)	D-6
dward Drive (R)	D-5,6
lenry Court (R)	E-6
ames Court (R)	E-6
ichard Drive (R)	D-6
Court #1 (R)	E-6
Row (R)	D-5;E-6,7
m Way (R)	D-5
n Avenue (R)	F,G,H-9
Lane	F-14,15,16
Road (R)	G,H-5
Drive (R)	G-8
Avenue (R)	G-8
g Road (R)	A-7
vey Way	H-6
Court (R)	K-7
a Drive (S)	B-13
i Street (R)	E-9,10
Lane (R)	K-10
L	
t (S)	D-13
t, East (S)	D-14
ourt	H-5
Minerva Lane (R)	E-7
Mission Circle (R)	E-6
Moana Lane	J-8
Moana Lane (R)	J-7,8,9,10
Model Way	J-11
Model Way (R)	J-11
Modoc Avenue (R)	G-8
Mongolo Drive	C-14
Monitor Drive (R)	D-10
Monroe Street (R)	G-7,8
Monson Drive (S)	C-15
Montana Drive (R)	E-5
Montecito Drive (S)	B,C-13
Montello Street (R)	D-9;D,E-10
Monterey Circle (R)	J-7
Monterey Drive (R)	J-7
Montgomery Way (R)	G-20
Moore Lane (R)	J-7
Moraine Way (R)	C-7
Moran Street (R)	F-8,9
Morningside Drive (R)	H-8
Morrill Avenue (R)	E-9
Moselle Way (S)	B-14
Mountain View Drive (R)	H-8
Mt. Rose Street (R)	G-7,8,9
Mueller Drive (R)	J-7
Muir Drive (R)	D-7
Munley Drive (R)	E-6
N	
Nancy Circle (R)	E-5
Nannette Circle (R)	J-11
Nash Lane	K-8,9,10
Nash Street (S)	E-12
National Guard Way (R)	H,J-11
Neil Circle (R)	K-10,11
Neil Road (R)	J,K-11
Nelson Way (S)	C-13
Nevada Street (R)	E-7,8
Newland Circle (R)	F-7
Reed Street (R)	
Reeves Avenue (R)	
Regent Street (R)	G,H-6
Reid Street (S)	E-11
Reno Avenue (R)	G-8
Reservoir Road (R)	D-6,7
Rewana Way	J,K-11
Rexford Court (S)	C-14
Rey Street (R)	E-6
Rhinestone Drive (R)	B-3
Rhode Island Drive (R)	E-6
Rice Street (S)	E-12
Richards Place (S)	C-13
Richards Way (S)	C-13
Richards Way, East (S)	C-14
Ridge Street (R)	F-8
Ridgeway Court (R)	D-7
Ridgewood Drive (S)	D-14,15
Riley Avenue (R)	J-11
Rio Pinar Drive (R)	K-8
Rio Tinto Drive (S)	C,D-15
Rio Vista Drive (S)	D-15
Rissone Lane (R)	F-6
River Lane	G-3
Riverside Drive (R)	F-7,8
Riviera Street (R)	F-6
Rizzo Court (S)	C-15
Rizzo Drive (S)	C,D-15
Robbie Way (S)	D-15
Roberts Street (R)	F-9,10
Robin Place (R)	G-6
Robin Street (R)	G-6
Robinhood Drive (R)	J-9
Rock Blvd. (S)	C,D,E-12
Rock Blvd., South	F,G,H-12
Rock Blvd., South (S)	E-12
Rock Street (R)	F-9
Rodger Circle (S)	D-14
Rodney Circle	H,J-6
Roff Way (R)	F-8
Romero Way (R)	G-7
Rosalinda Drive (R)	D-5
osebud Circle	A-11
e Circle (R)	
Drive (R)	G,H-7
South Rock Blvd.	F,G,H-12
South Rock Blvd. (S)	E-12
South Sierra Street (R)	F-8
South Villa Way (R)	K-8
South Virginia Street (R)	F-8;H-9;K,L-10
South Wells Avenue (R)	F,G-9
Southworth Drive (R)	D-9
Spanish Springs Road	A,B-15;C-14
Sparks Avenue (S)	E-12
Spokane Street (R)	E-9
Spoon Drive (R)	F-6,7
Sproul Circle (R)	E-5
Sprout Way (S)	C-13
Squaw Valley Circle (R)	K-6
Stanford Way (S)	D,E,F-14
Stanton Court (R)	E-8
Stardust Street (R)	E-6,7
Starlight Circle (R)	K-9
State Street (R)	F-8,9
Statler Circle (R)	E-5
Stearns Circle	L-10
Steen Drive (R)	H-10
Steffanie Way (S)	B-13
Steneri Way (S)	F-14
Sterling Way (R)	D-8
Stevenson Street (R)	F-8
Stewart Street (R)	F-8,9,10
Stillmeadow Drive	K-15
Stillwell Avenue	C-9
Stine Way (S)	C-13
Stoddard Drive	D-4;E-4,5
Stoddard Drive (R)	H-9,10
Stoker Avenue (R)	E,F-6
Stoltz Road (R)	A-7
Stonehouse Circle (R)	B-3
Strand Place (R)	D-7
Strasser Drive (S)	B-13
Stratford Drive (R)	D-9
Strawberry Lane (R)	G-6
Strobel Way (S)	D-13
Suburbia Way (R)	D-6
Suda Way	H-6
Sue Way (S)	
Wadsworth Avenue (S)	E-12
Wagon Wheel Circle (R)	E-5
Waldron Lane	A-7
Walker Avenue (R)	G-8
Walnut Street	J-13
Walters Circle (R)	E-6
Walts Lane (R)	G-9
Ward Place (R)	D-6
Warren Way	J-9
Warren Way (R)	K-9
Warwick Court (S)	C-14
Washington Street (R)	D,E,F-7
Water Street (R)	F-8
Watkins Way (R)	D-10
Watson Way (S)	F-14
Watt Street (R)	G,H-8
Wayne Drive	A-10
Webster Way	H-6,7
Webster Way (R)	H-6,7
Wedekind Road	B-13;C-11,12
Wedekind Road (R)	C-10;D-9
Welling Way (S)	C-12
Wellington Way (R)	G-20,21
Wells Avenue, North (R)	D,E,F-9
Wells Avenue, South (R)	F,G-9
Wendy Way	K-8
Wesley Drive (R)	D-6;E-6,7
West Street (R)	E,F-8
West Arroyo Street (R)	G-8,9
West Douglas Alley (R)	E,F-8
Westfield Avenue (R)	G-6,7
West Hidden Valley Drive	J,K-15
West Leonesio Drive	A-10
West Liberty Street (R)	F-8
West McCarran Blvd. (R)	K-6
West Peckham Lane (R)	J-9
West Plaza Street (R)	E-8
West Plumb Lane	H-5,6
West Plumb Lane (R)	H-6,7,8,9
West Pueblo Street (R)	G-8,9
West Taylor Street (R)	G-8
Westwood Drive (R)	G-7

a Drive	H-5,6
ienda Drive (S)	C,D-15
an Way (R)	G-7
Drive (R)	G-10
treet (R)	E,F-8
idge Drive (R)	K-7,8
ide Drive	J,K,L-9
side Drive (R)	G,H-9;H-8
view Drive (R)	H,J-9
nda Vista Drive (S)	D-14,15
son Lane (R)	H-8
ter Drive (R)	G-21
Street (R)	H-8
Road (R)	K-11
Court (R)	E-5
Avenue (R)	G-7,8
Heights	G-1
ra Court (S)	D-14,15
ra Drive (S)	D-15
Drive (R)	D-6
Drive	H-4
re Drive (R)	F-6,7
Street (R)	D-9;E-8
Way (S)	D-15
ircle (R)	J-7
enue (R)	F-8
Drive (R)	G-10
Lane (S)	C-14
od Drive (S)	C-13
od Drive, East (S)	C-14
rive	A-11
io Drive, East	A-11
io Drive, West	A-10
d Lilly Court	A-11
d Lilly Drive	A-11
treet	G-1,2
Avenue (R)	F,G-10
Street (R)	F-10
on Way (S)	C-13
Street, East (R)	F-8,9
Street, West (R)	F-8
Way (R)	H-7
ne Drive (R)	B-2
Newland Lane (R)	F-7,8
Newton Lane	H,J-6
Nichols Blvd. (S)	E-14
Nixon Avenue (R)	F,G-8;G-7
Nola Way (R)	A-7
Norman Circle (R)	J-6
Norman Drive (R)	J-6
Norris Drive (S)	C,D-15
North Arlington Avenue (R)	E,F-8
North Center Street (R)	E,F-8
North Edison Way (R)	G-13
North Folsom Drive	H-5
North Kietzke Lane (R)	E-10
North Maddux Drive (R)	C-9
North McCarran Blvd. (S)	C-13,14
North O'Brien Way (S)	D-14
North Park Street (R)	E-9
North Sierra Street (R)	D,E-8
North Truckee Lane (S)	B,C,D-14
North Virginia Street (R)	D,E,F-8
North Wells Avenue (R)	D,E,F-9
Northridge Drive (R)	E-6
Nova Way (R)	K-7
Novelly Drive (R)	E-6,7
Nowlin Lane (S)	B-13,14
Nugget Avenue (S)	E-12,13
Nyala Street (R)	D-10

O

O Street (S)	D-13
O Street, East (S)	D-14
Oak Street (R)	D,E-8
Oakhurst Avenue (R)	G,H-8
Oakwood Drive (S)	D,E-14
O'Brien Way (S)	D-14
O'Brien Way, North (S)	D-14
O'Callaghan Court (S)	C,D-15
O'Callaghan Drive (S)	D-15
Oddie Blvd.	D-11,12
Oddie Blvd. (R)	D-9,10,11
Oddie Blvd. (S)	D-13
Ros	G-7
Rosen y Court (S)	C-15
Rosemary Drive (S)	C,D-15
Rosewood Drive (R)	H-8
Ross Drive	H-3,4
Rossi Lane	F-11
Rowland Circle (R)	G-5
Rowland Road (R)	G-5
Royal Drive (R)	E-6
Ruby Avenue (R)	E-6
Rugby Circle (S)	C-13
Russell Way (S)	D-12,13
Rustic Manor Circle	J-6
Ryan Avenue (R)	E-6
Ryland Street (R)	F-8,9

S

Sadlier Way (R)	D-9
Sage Street (R)	D,E-10
Sagebrush Drive	A-10
Sage View Court (S)	D-15
Sage View Drive (S)	D-14,15
Sagittarius Drive	H-6
St. Alberts Street (R)	E-6
St. Andrews Drive	J,K-15
St. Lawrence Avenue (R)	F-7,8
Salem Place (R)	H,J-8
Sally Place (R)	F-6
Saltern Way (S)	B,C-14
Samuel Way (R)	F-6
Sandpoint Circle (R)	K-8
Sandra Drive (R)	E-4,5
Sandstone Drive (R)	B-2,3
Sandy Street (S)	C-14
Sanford Way	C-8
San Juan Circle (R)	J-6
San Juan Drive (R)	J-6
San Mateo Avenue (R)	J-6
San Mateo Circle (R)	J-6
San Miguel Way (S)	D-15
Su Way (S)	C-12
Sugarloaf Drive (R)	B-3
Sullivan Lane (S)	B,C,D,E-11
Sumac Street (R)	G-5
Sunnyside Drive (R)	E-6,7
Sunnyvale Avenue	J-6
Sunrise Drive (R)	H-8
Sunset Avenue (R)	G-7
Sunset Drive (R)	H-8
Sunshine Lane (R)	F-10
Surf Way (R)	D-5
Susileen Drive	H,J-6
Sutro Street (R)	C,D,E-9
Sutter Circle (R)	D-6
Sutton Way (R)	C,D-9
Suzanne Way (S)	E-14
Swan Circle (R)	G-7
Swanson Lane	J,K-8
Sweetwater Drive	K-8
Sylvia Street (R)	E-5

T

Tacchino Street (R)	E-10,11
Tacoma Way (R)	G-6
Taft Circle (S)	B-14
Tahiti Way (R)	K-11
Tahoe Street (R)	F-8
Talbot Lane	K,L-9
Talus Way (R)	B-7
Tamarack Drive (R)	H-7,8
Tamarisk Drive	H-16;J-15
Tampa Street	C-9
Tanglewood Drive (S)	D-14
Tarn Way (R)	C-7
Tasker Way (S)	C-13
Taylor Place (R)	G-9
Taylor Street, East (R)	F-9,10;G-9
Taylor Street, West (R)	G-8
Teakwood Drive (S)	D-14
Ted Court	A-11
(R)	G-7
Wheeler Avenue (R)	F,G-9
Whitaker Drive (R)	E-7
Whitfield Way	C-10
Whiteridge Circle (R)	H-7
Wilbur Place (R)	H-6
Wilder Street (R)	C-9,10;D-9
Wildrose Drive (R)	H-8,9
Wildrose Lane	L-11
Wilkinson Avenue (R)	F,G-9
Wilkinson Court (R)	G-9
William Morby Drive (S)	C-15
Williams Avenue (R)	D,E-7
Willow Street (R)	F-9
Willow Creek Way (R)	K-9
Willow Tree Lane	K-8
Wilson Avenue (R)	F,G-9
Windsor Way (R)	E-6
Winston Drive (R)	D-9
Winter Street (R)	F-7
Wolverine Lane	E,F-13
Wonder Street	G-9
Woodberry Drive (S)	D-15
Woodside Drive (S)	D-14,15
Wooster Way (R)	G-10
Wren Street (R)	G-6
Wright Street (R)	G-8
Wright Way (S)	D-13
Wrondel Way (R)	G,H,J-9
Wyoming Avenue (R)	D,E-6;E-5

X

Xman Way (S)	C-12

Y

Yoakam Lane	B-2
Yori Avenue (R)	F,G,H,J-10
York Way (S)	C-12,13

Alley (R)	E,F-8
Way (S)	D-13,14;E-14
Way, East (S)	D,E-14;D-15
Way (S)	F-13
Street (R)	H-9,10
Way (R)	H-8
d Place (R)	G-8
Avenue (R)	G-9
ourt (R)	G-8
eague Way (R)	J-9
ore Drive	G-4
y Way (R)	D-5
Street (R)	F,G,H-9
r Lane (R)	B,C-7
Avenue (R)	E-6
Way (S)	C-13
Circle (S)	C-12
Lane	A,B-2
Lane	L-11;K,L-12
Street (S)	D-12
igos Drive (S)	D-15
ace (R)	F-9
Street (R)	F-10
Lane (R)	F-8
ane	A-7,8
Way (S)	B,C-14
Lane	K-12
Avenue (R)	G-6
y Street (R)	J-9
Street (S)	D-14

M

et (S)	D-13
et, East (S)	D-14
y Court (R)	D-8
aw Lane (R)	G-10
x Drive, North (R)	C-9
x Drive, South (R)	D-9
nne Avenue	G-1
Street (R)	F-10

Oetting Lane	A-11
O'Farrell Street (R)	D-6
Ohm Place (R)	G-12
(Old Verdi Road) Mayberry Drive	G-1,2,4;H-2,3,5
Oleander Way (S)	D-14
Oliver Avenue (R)	D-9,10
Olympic Circle (R)	J-7
Omar Way (S)	E-14
Onyx Way (R)	J-7
Oppio Circle (S)	D-12
Oppio Street (S)	C,D-12
Orange Lane (R)	H-10
Ordway Avenue (R)	G,H-8
Oreana Drive (R)	H-7
Orovada Street (R)	C-10,11
Orrcrest Drive	A-8
Osgood Place (R)	K-9
Outlook Drive (R)	H-7
Overmyer Way	F-14
Oxford Way (S)	D-12,13

P

P Street (S)	D-13,14
P Street, East (S)	D-14
Pacific Avenue (S)	E-11,12
Palisade Drive (R)	G,H-7
Palm Circle (R)	G-5
Palmer Court	J-16
Palomino Circle	H-3,4
Palos Verdes Circle	H,J-15
Pamela Avenue	J,K-11
Panorama Drive	B,C-1
Paradise Drive (R)	D-11
Park Street (R)	E,F-9
Park Street, North (R)	E-9
Parkside Drive (S)	D-14
Parkview Street (R)	J-10,11
Parlanti Lane (S)	C,D-15
Parr Blvd.	A-8;B-7,8
Parr Circle (R)	A,B-8
	G-6
	C-14

San Simeon Court	J-6
San Sorrento (R)	J-6
Sapphire Circle (R)	K-9
Sawyer Way (S)	C-13
Sbragia Way (S)	C-12,13
Scarsdale Circle	J,K-16
Scarsdale Drive	A-7
Scholl Drive (R)	D-5
Schroeder Way (S)	C-13
Searchlite Court (R)	E-5
Sunflower Drive	A-10,11
Sun Valley Drive	A,B-11
Sunnycrest Avenue (R)	E-7

Teel Street (S)	D-14
Telegraph Street (R)	G-11
Terminal Way (R)	G-11
Terrace Drive (R)	D-8
The Strand (R)	D-7
Thelma Place (R)	H-7
Thoma Street (R)	F-8,9,10
Thomas Avenue	G-1
Thomas Jefferson Drive	H-6
Thornton Street (S)	D,E-14
Tiffany Circle (S)	C-14
Tiger Lilly Court	A-11
Timber Way (R)	C-9

York Way, East (S)	C-14,15
Yorkshire Drive (R)	F,G-21
Yosemite Place (R)	E-4,5
Yuki Way (R)	D-4
Yuma Way	H-6

Z

Zephyr Way (S)	C-12
Zion Lane (R)	E-4,5
Zinc Street (R)	F-10

MISCELLANEOUS INDEX

Aimone Park (S)	B-13,14
Air Traffic Control Tower	H-11
Ardmore Park	D-12
Athletic Field	D-12
Atmospherium	D-8
Brodhead Memorial Park (R)	E-7
Brookside Municipal Golf Course (R)	H-12,13
Burgess Park (S)	C,D-13
Church Park (S)	C-14
California State Automobile Association (R)	F-8
Centennial Coliseum (R)	K-10
Church Park (S)	C-14
City Park (Site) (S)	B,C-15
Continental Trailways Terminal (R)	F-8
Convention Center (Pioneer Theatre Auditorium) (R)	F-8
Court House (R)	F-8
Dam Site Park (R)	G-5
Deer Park (S)	D,E-12
Dick Taylor Memorial Park (R)	D-8,9
Dominican Brothers Monastery	G-14
East Wash Dam (R)	C,D-6
Evans Park (R)	E-8
Federal Aviation Administration Bldg.	G-11
Federal Buil	

Northwest Park (R)	D,E-5
Oppio Park (S)	C-11,12
Our Mother of Sorrows Cemetery and Mausoleum	C-7
Paradise Park (R)	D-11
Pat Baker Park (R)	D-10
Pickett Park (R)	F-9
Pinon Park (S)	E-11
Pioneer Theatre Auditorium (Convention Center) (R)	F-8
Recreation Building (R)	F-8
Reno Chamber of Commerce	F-8
Reno City Hall	F-8
Reno Civil Defense Headquarters	F-9
Reno International Airport	H-11,12;J-11,12
Reno Police Department	E-9
Reno Post Office (Main)	F-8
Reno-Sparks Sewage Treatment Plant	G-16
Riverside Park (R)	F-8
St. Mary's Hospital (R)	E-8
Scott Island (R)	E-9,10
Southern Pacific Transportation Co. Depot (R)	E-8
Southern Pacific Transportation Co. Tank Farm (S)	E-13
Sparks City Hall Complex	D-13
Sparks Police Department	

c Court (R)	E-7
c Drive (R)	E-6,7
Way	B-12
d Place (R)	E-6
Lane (R)	G-9
ester Way (S)	C-12
ttan Street (R)	D-10
ngton Street (R)	D-10
ue Road (R)	D-8,9
Drive (R)	G-7
Place (R)	G-7
Way (R)	G-7
l Street (R)	E-10
nita Circle (R)	K-8
nita Lane (R)	K-8,9
Street (R)	E-7,8
vood Drive (R)	H-7,8
Circle (R)	H-7
ve Drive (R)	H-9,10
Way (S)	D-13
a Way (S)	F-13
Way (R)	H-9,10
llen Circle (R)	E-6
Street (R)	F-10
dge Drive	H,J-6
wain Avenue (R)	F,G-7
Drive (R)	G-6
e Avenue (R)	D-6
Drive (R)	D-5
o Drive (S)	D,E-15
Avenue (R)	F-8;F,G-7
Avenue, South (R)	G,H-7
Way (R)	E-6
m Avenue (R)	J-6
Street (R)	G-8
Pass Drive (R)	
Patrice Drive (S)	
Patrick Avenue (R)	G-8
Patton Drive (R)	C-9
Pauline Avenue (S)	D-11
Peavine Road (R)	D-6
Pebble Beach Drive	H,J-15
Peckham Lane, West (R)	J-9
Pedretti Road (R)	H-10
Pelham Drive	J-15
Pembroke Drive	H-13,14,16
Penfield Circle	J-15
Pennsylvania Drive (R)	E-5,6
Penny Way (S)	B-13,14
Penny Way, East (S)	B-14
Penrose Drive (R)	D-6
Pequop Street (R)	C-10,11
Persimmon Road (R)	K-11
Peter Circle (R)	E-6
Pheasant Lane	J-7,8
Phillips Street (R)	H-8
Piccadilly Court (R)	K-6
Piccadilly Drive (R)	K-6
Pickard Place (R)	F-8
Picnic Point Road	K-16
Piedmont Place	J-13
Pierremont Road (R)	D-5
Pike Street	C-10
Pine Street (R)	F-8,9
Pinehurst Circle	H-15
Pine Meadows Drive (S)	D,E-14
Pineridge Drive (R)	H-7
Pinto Drive	H-4
Pinto Place	H-4
ding (R)	F-7
Glendale School Historical Site	F-14
Grand Army of Republic Cemetery (R)	E-8
Greyhound Bus Depot (R)	E-8
Harrahs Auto Collection (S)	E-13
Hidden Valley Golf Course	J,K-15
Highland Reservoir	D-7
Horsemans Park (R)	K-6,7
Hunter Lake Reservoir	H-3
Idlewild Park (R)	F-6,7
Irving Park (R)	E-7
Jack Tighe Memorial Park (R)	J-9
Jewish Cemetery (R)	E-8
Justice Court (S)	E-13
Knights of Pythias Cemetery (R)	E-7,8
Lake Park (R)	D-6
Lake Ridge Golf Course	K,L-8
Liston Park (R)	G-10
Lower Peavine Creek Dam (R)	E-5
Manzanita Lake (R)	E-8
Moana Municipal Pool (R)	J-9
Moana Municipal Stadium (R)	J-9
Mountain View Cemetery	F-6
Nevada Air National Guard	H-11
Nevada Division of Highways	E-11
Nevada Division of Motor Vehicles (R)	E-11
Nevada Highway Patrol (R)	E-11
Nevada Historical Society	D-8
Nevada State Hospital (S)	E-11
Newlands Park (R)	F-7
	E-12
Sparks Post Office	E-13
Stempeck Park (S)	E-10,11
Stewart Park (R)	F-9
U.S. Army Reserve Center (R)	G,H-10
U.S. Bureau of Mines (R)	D-8
University of Nevada (R)	D,E-8
University of Nevada Experimental Farm (R)	D,E-9
University of Nevada Stadium	D-8
Upper Peavine Creek Dam	D-4
Veterans Hospital (R)	G-9
Virginia Lake (R)	H-9
Virginia Lake Park (R)	H-8,9
Washoe County Administration Building (R)	F-9
Washoe County Fairgrounds (R)	D-9
Washoe County Golf Course	H,J-8
Washoe County Library (R)	F-8
Washoe County Library (S)	D-12
Washoe Medical Center (R)	F-9
Western Pacific Depot (R)	E-8
West Wash Dam (R)	D-6
Wheeler Lake	L-8
Wheeler Reservoir	L-7,8
Whitaker Park (R)	E-7
Wilkinson Park (R)	F-10
Wingfield Park (R)	F-8
Wittenberg Hall (Detention Home) (R)	F-10
Y.M.C.A. (R)	G-6
Y.W.C.A. (R)	D-8
Y.M.C.A. (S)	C-14
Yori Park (R)	H-10

SCHOOL DISTRICT OFFICE

Washoe County School District Office	E-8

RENO-STEAD & VICINITY INDEX

(RS—Indicates Reno Stead)

Abilene Road	B-17
Adams Way	D-21
Alameda Drive	E-21
Alaska Street	B-21,22
Albert Way	B-20
Aljo Court	D-20
Allegheny Street (RS)	D-19
Aloha Way	F-24
Alpha Avenue (RS)	C-19
Amargosa Drive	E-24;F-23
Anderson	E-18
Andes Street (RS)	D-19
Anna Madeline Court	F-24
Antelope Road	G-22
Apache Court	F-19
Applegate Drive	F-23
Aquifer Way	D-21
Aristocrat Way	D-21
Arizona Street	A,B-21
Arkansas Street	C-21,22
Artesian Way	D-21
Avalon Court	D-21
Barrel Springs Road	E-24
Bathurst Drive	E-23
Bernoulli Street	D-20,21
Bidwell Drive	F-24
Bighorn Drive	C-17
Big Knob Drive	G-24
Birch Street	B,C-22
Blackfoot Way	F-19
Blackhawk Drive	B-18
Blackwood Road	E-24
Blanco Circle	F-24
Bluff View Way	E-21
Bodie Drive	C-18
Boeing Drive	E-19
Bonanza Drive	D-20
Boomerang Circle	G-23,24
Brave Lane	F-21,22
Clifford Drive	F-24
Cocoa Avenue (RS)	C-19
Coggins Drive	G-21
Collins Circle	G-22
Colt Drive	F-21
Columbine Court	G-24
Coretta Way	F-20
Corina Circle	F,G-23
Corral Drive	G-24
Costa	F-24
Crockett Drive	C-17,18
Cunningham Way	B-20
Cypress Street	A-20,21
Daisy Mae Lane	F-23,24
Dakota Way	F-19
Danforth Drive	E-23
Dannie Lee Circle	F-24
Darlene Court	B-20
Deadwood Drive	B-17,18
Deer Foot Lane	E-21,22
Del Way	G-23
Delta Avenue (RS)	C-19
Deodar Way	A-20,21;B-22;C-21-22
Diamond Circle	F-24
Dickton Circle	G-24
Dillon Way	B-20
Dixie Lane	F-24
Dolphin Drive	E-19
Dry Ford Road	E-24
Duclercqe Way	F-23
Dutch Flat Road	E-24
East Fifth Avenue	G-24
Eastgate Drive	E,F-24
Echo Avenue (RS)	C-19
Eighth Avenue	F-24
Elquist Drive	F-24
Emerald Drive	F-23
Emigrant Circle	F-24
Hahn Circle	E-21
Hahn Drive	E-21
Haida Court	F-19
Hannah Court	B-20
Harmony Lane	F-23
Hazard Way	G-23
Heartpine Street	A-20,21;B-22
Heindel Road	F-20
Helen Way	F-23
Heritage Drive	E-23,24
Hillview Drive	E-21
Himalaya Street (RS)	D-19
Holiday Court	D-20,21
Honeybear Drive	G-24
Hopi Court	F-19
Hopi Lane	F-19
Hughes Drive	E-21
Hydraulic Street	D-20
Idaho Drive	A,B-21
Ideal Court	D-20
Igloo Drive	F-24
Indian Lane	E-21,22
Industrial Road	G-21
Iowa Street (RS)	C-19
Ithaca Drive	F-21,22
Jackson Drive	E-21
Jacobsen Way	F-23
Jani Place	F-24
Jasmine Circle	D-20
Jays Place	E-21
Jean Way	B-20
Jerome Avenue	D-20
Judy Way	D-21
Juniper Street	A-21
Kennedy Drive	F-20
Madeiros Drive	G-24
Magnolia Way	D-20,21
Malcolm Avenue	F-20
Manassas Drive	B-18
Mandan Way	F-19
Marcel Court	G-24
Margaret Drive	E-21
Marilyn Way	F-23
Mark Lane	F-24
Marlin Drive	F-21
Mar Mac Way	E-18
Martin	F-19
Marty Lane	F,G-23
Maryland Street (RS)	C-19
Matterhorn Blvd.	A,B-21
McDonald Way	F-24
Mead Lane	D-21
Medgar Avenue	E,F-20
Meyers Avenue	F-20
Middle Fork Drive	E,F-23;F-24
Military Road	D,E-20
Military Road (RS)	C-19
Millers Place	E-21
Mitchell Way	E-19
Mistletoe Street	A-20;B-21
Mohawk Lane	F-19
Mt. Anderson Street (RS)	C-19
Mt. Babcock Street (RS)	C-19
Mt. Baldy Street (RS)	C-19
Mt. Bismark Street (RS)	C-19
Mt. Bullion Street (RS)	C-19
Mt. Charleston Street (RS)	C,D-19
Mt. Hood Street (RS)	C-19
Mt. Lassen Street (RS)	C-19
Mt. Limbo Street (RS)	C-19
Mt. Logan Street (RS)	C-19
Mt. Lola Street (RS)	C-19
Mt. McClellan Street (RS)	C-19
Mt. Olympus Street (RS)	C-19
Mt. [illegible]ier Street (RS)	C-1

	E-21,22
Bravo Avenue (RS)	C-19
Briton Lane	F-24
Browning Road	F-21
Brownlee Lane	G-23
Budger Way	D-20
Buttercup Circle	G-23
Calico Drive	F-24
Cameo Court	D-21
Carlsbad Road	B-17
Carnes Circle	G-24
Carnes Drive	G-24
Carol Drive	G-23
Carolyn Way	G-22
Casey Court	B-20
Cassilis Drive	D,E-20
Cessna Way	E-19
Channel Way	D-20,21
Chesapeake Drive	A-20,21;B,C-21
Chestnut Street	B,C-22
Cheyenne Road	C-17
Chickadee Drive	B-21,22
Chimney Drive	E-24
Chippewa Avenue	F-19
Chippewa Court	F-19
Chisholm Trail	G-22
Chocolate Drive	F,G-23
Church Drive	E-20
Cimarron Drive	B-17
Cindy Avenue	D-20
Estates Road	E,F-21
Etral Circle	D-21
Fifth Avenue	G-23,24
Fir Drive	A-20,21;B-22
Fireman Drive	G-23
First Avenue	G-23,24
Fleetwood Drive	D-20,21
Flora Way	G-24
Florida Street (RS)	C-19
Fort Churchill Road	C-17
Fourth Avenue	G-23,24
Freeport Lane	G-21,22
Fremont Way	D-21
Garand Avenue	F-22
Gate Street	D-20
Gentle Way	F,G-23
Gepford Parkway	G-23,24
Glenmyra Circle	G-24
Glenn Drive	B-20
Glifford Drive	G-22
Golden Valley Road	F-21,22,23
Golden Valley Road (R)	F-21
Grand Avenue	G-24
Granite Drive	F-23
Green Mountain Street (RS)	D-19
Gremlin Way	D-21
Greyhawk Court	B-18
Grover Court	F-24
Guildwood Drive	E-23
Kennedy Drive	
Kess Court	D-21
Kess Way	D-21
Kiowa Way	F-19
Kit Court	D-20
Klondike Drive	F,G-24
Koala Lane	G-23
Knob Hill Drive	E-21
Lacy Lane	F,G-23
La France Lane	G-22
Lansing Drive	F-23
Laredo Lane	B-17
Larson Ranch Road	B-17
Lemmon Valley Drive	A-19;B-20,21;C,D-21;E,D-20
Leon Drive	E,F,G-24
Leopard Lilly Court	G-24
Leopard Lilly Drive	G-24
Lestra Way	D-21
Lil' Abner	F,G-23
Limnol Street	D-21
Linda Circle	F-24
Lindville Court	G-24
Little Ford Road	E-24
Longhorn Drive	B-17
Lost Circle	F-23
Loster Way	G-23
Lundy Road	E-24
Lupin Drive	F,G-24
Raimo	
Mt. Shasta Street (RS)	C-19
Mt. Vida Street (RS)	C-19
Mt. Whitney Street (RS)	C-19
Navajo Drive	F-19
Nebraska Drive	F-24
Nectar Street	B-21,22
Nellie Drive	F-23
Nicia Street	D-21
Ninth Avenue	F-24
Northgate Drive	E-24
Norton Drive (RS)	D-19
Oetting Lane	G-24
Ohio Street	A-20,21
Omaha Drive	G-21
Oregon Blvd.	A-20,21;B-20
Osage Road	B,C-18;C-17
Pagoda Way	D-21
Pahrump Circle	F-24
Palace Court	D-21
Palace Drive	C,D-21
Paloma Way	D-21
Pan American Way	D-20
Panther Drive	G-21
Paramount Court	D-21
Parker Place	F-24
Patrician Drive	D-20,21
Paxton Lane	D-21
Pawnee Court	F-19

(Continued at right above)

404

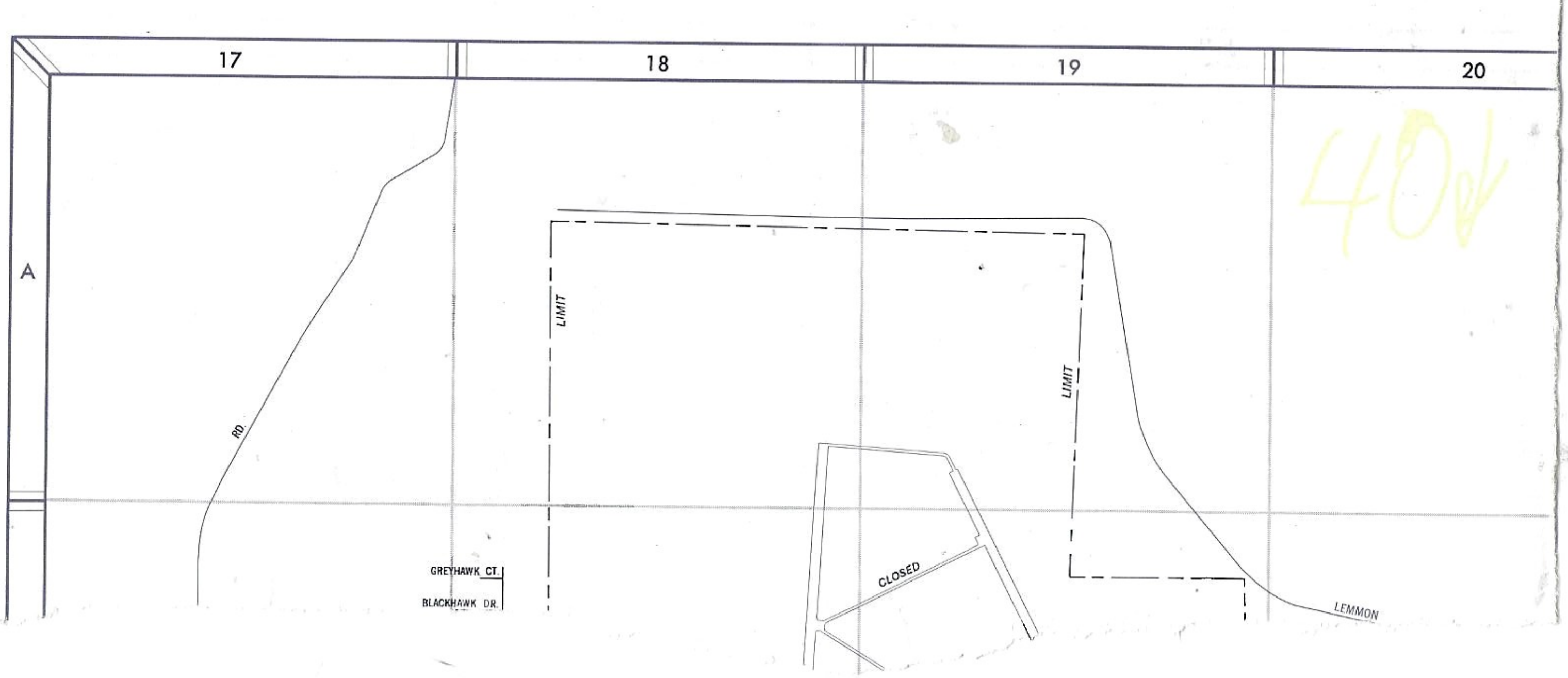
17
18
19
20
A
RD
LIMIT
LIMIT
CLOSED
GREYHAWK CT.
BLACKHAWK DR.
LEMMON

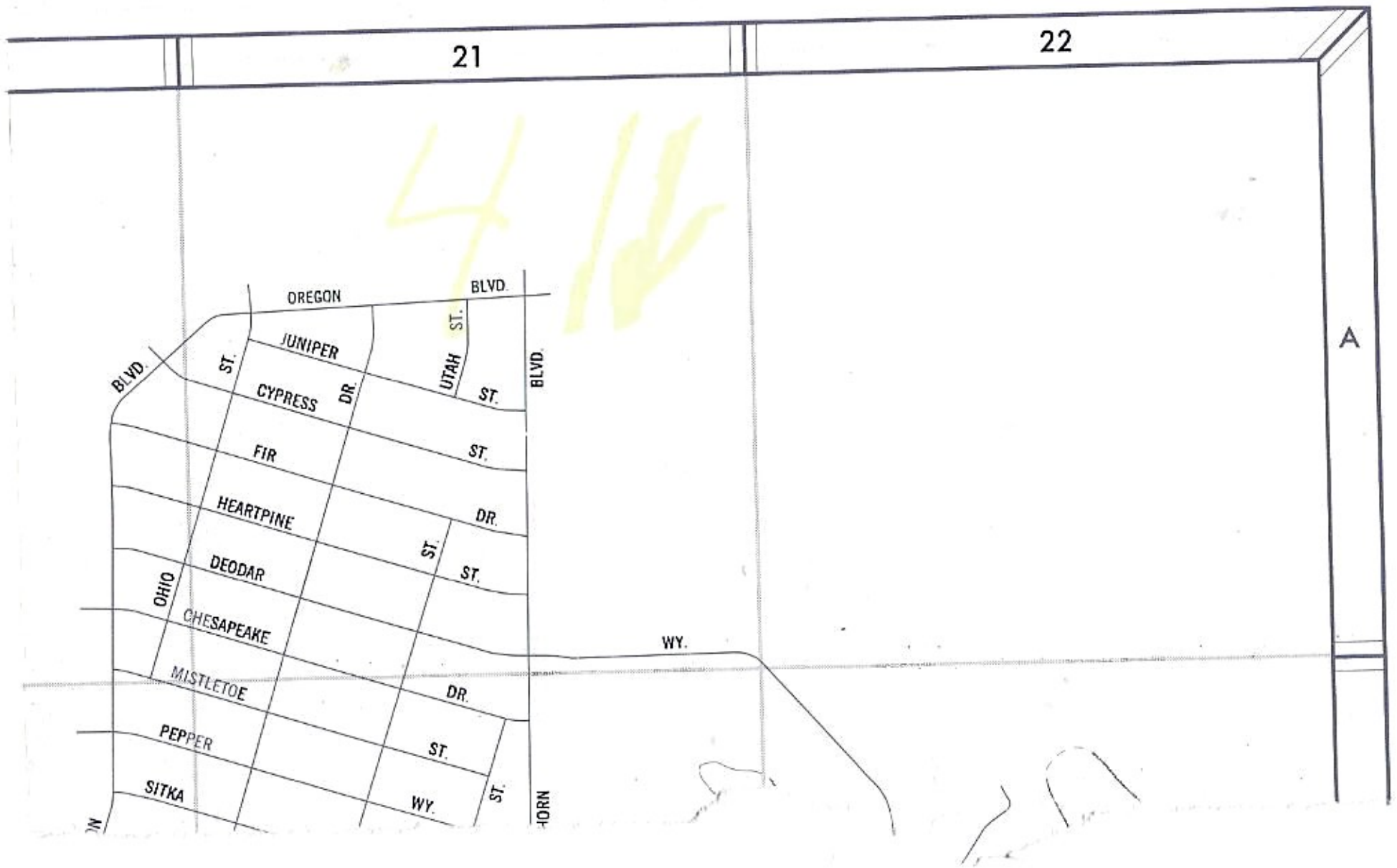
21
22
A
OREGON
BLVD.
BLVD.
ST.
JUNIPER
CYPRESS
DR.
UTAH
ST.
ST.
BLVD.
FIR
ST.
HEARTPINE
DR.
ST.
DEODAR
ST.
OHIO
CHESAPEAKE
WY.
MISTLETOE
DR.
PEPPER
ST.
SITKA
WY.
ST.
HORN

RENO-STEAD & VICINITY INDEX

(Continued from lower left)

Pawnee Way	F-19
Pearl Drive	F,G-24
Pegasus	F-23
Penelope Drive	F-24
Pepper Way	B-20,21
Pine Street	B,C-21
Pit Lane	F-2,3
Plata Mesa Drive	C-17
Pompe Way	B-20
Powderhorn	F-24
Prestige Court	D-21
Prospect Lane	F-23
Quartz Lane	F-23
Quid Lane	G-23
Rain Dance Way	E-21
Rama Circle	G-24
Rampion Way	G-24
Ramsey Way	B-20
Ramshorn Road	E-24
Ranger Road	G-21,22
Red Rock Road	A,B,C,D,E-17
Remington Drive	E F-21
Reservoir Street	D-21
Rocky Mountain Street (RS)	D-19
Rocky Point Trail	E-21
Rolling Ridge Court	F-22
Rolling Ridge Road	F-22
Rosebud Circle	G-23
Round Top Road	E-24
Running Bear Lane	E-22
	G-23
South Fork Drive	F-23
Spear Circle	F-23
Spearhead Way	E,F-22
Spring Valley Circle	F-24
Stead Blvd. (RS)	D,E-19
Stead Place (RS)	C-19
Stinson Way	E-19
Stone Corral Drive	F-24
Summit Circle	F-24
Sun Cloud Circle	F-22
Sun Cloud Court	F-22
Sun Down	F-23
Sunflower Drive	G-23
Sun Valley Drive	E-24;F,G-23
Surge Street	D-20,21
Tamra Drive	E-21
Tepee Lane	F-22
Terra Court	D-20
Teton Court (RS)	D-19
Texas Avenue (RS)	C-19
Tholl Drive	D-20
Tiger Lilly Court	G-24
Tomahawk Way	E-22
Trail Street	E-17,18
Trailmaster Drive	C-17
Tupelo Street	B-20,21
Turbine Way	D-21
Union Mills Road	E-24
Ural Street (RS)	D-19
Utah Street	A-21;C-21,22

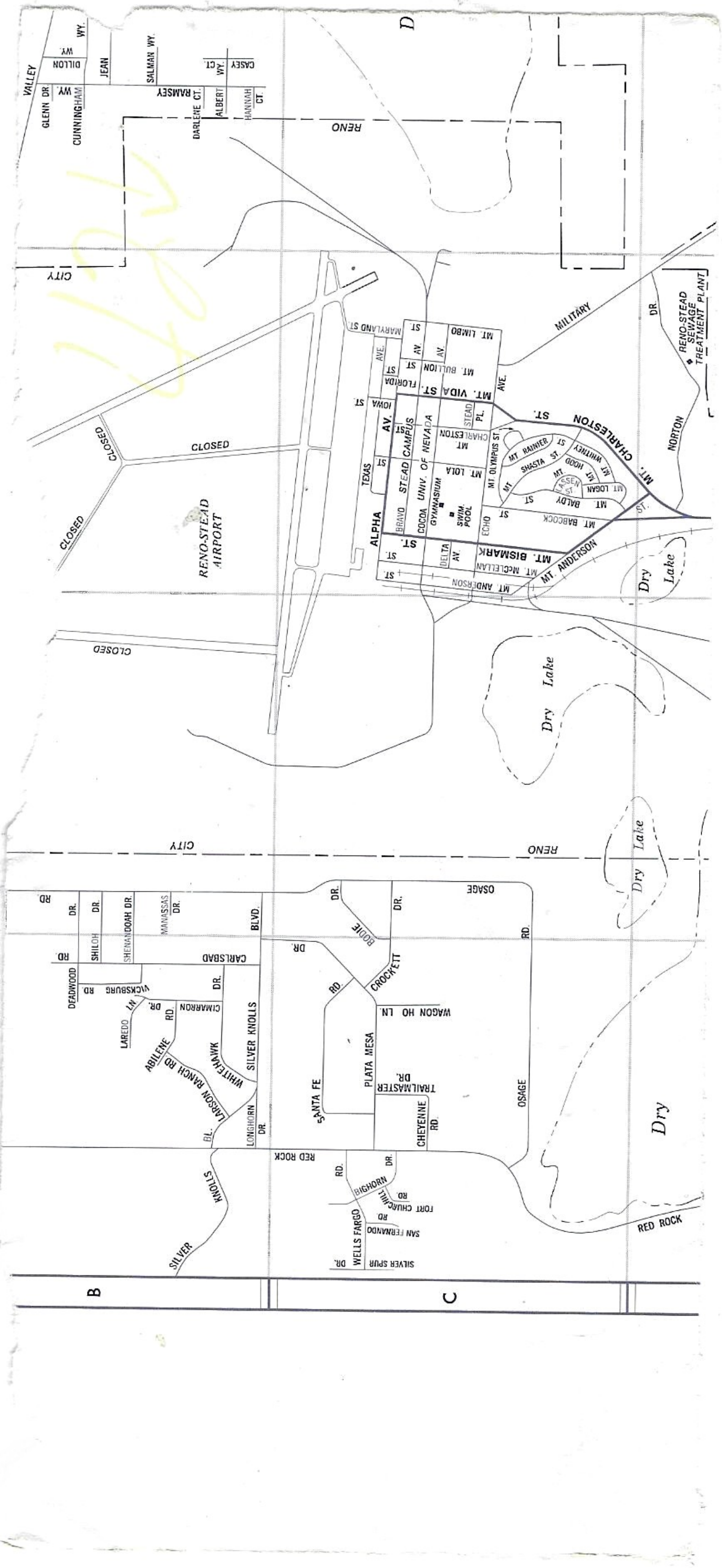D
B
C
VALLEY
GLENN DR.
DILLON WY.
CUNNINGHAM WY.
WY.
JEAN
SALMAN WY.
RAMSEY
DARLENE CT.
ALBERT WY.
CT.
HANNAH CT.
CASEY
RENO
CITY
MILITARY
RENO-STEAD SEWAGE TREATMENT PLANT
DR.
NORTON
CLOSED
CLOSED
CLOSED
CLOSED
RENO-STEAD AIRPORT
MARYLAND ST.
ST.
MT. LIMBO
AVE.
AV.
AV.
ST.
ST.
MT. BULLION
FLORIDA
IOWA ST.
MT. VIDA ST.
AVE.
STEAD PL.
MT. CHARLESTON
CHARLESTON ST.
MT. CHARLESTON
AV.
TEXAS ST.
STEAD CAMPUS
UNIV. OF NEVADA
1st
MT. LOLA
MT. OLYMPUS ST.
MT. RAINIER ST.
SHASTA ST.
MT. HOOD
MT. WHITNEY
LASSEN ST.
MT. BALDY ST.
MT. LOGAN
ALPHA
BRAVO
COCOA
GYMNASIUM
SWIM. POOL
ECHO
MT. BABCOCK ST.
ST.
ST.
MT. BISMARK ST.
DELTA AV.
MT. McCLELLAN
ST.
MT. ANDERSON ST.
MT. ANDERSON
Dry Lake
Dry Lake
Dry Lake
Dry
RD
DR.
DR.
SHILOH
SHENANDOAH DR.
MANASSAS DR.
BLVD.
RD.
CARLSBAD
DEADWOOD RD.
VICKSBURG RD
DR.
CIMARRON
DR.
LN
LAREDO
RD.
ABILENE
LARSON RANCH RD
WHITEHAWK
SILVER KNOLLS
BL.
LONGHORN DR.
DR.
DR.
BODIE
DR.
CROCKETT
OSAGE
RD.
RD.
WAGON HO LN.
PLATA MESA
SANTA FE
TRAILMASTER DR.
CHEYENNE RD.
OSAGE
RED ROCK
RD.
DR.
BIGHORN
FORT CHURCHILL RD
RD
SAN FERNANDO
WELLS FARGO
DR.
SILVER SPUR
KNOLLS
SILVER
RED ROCK

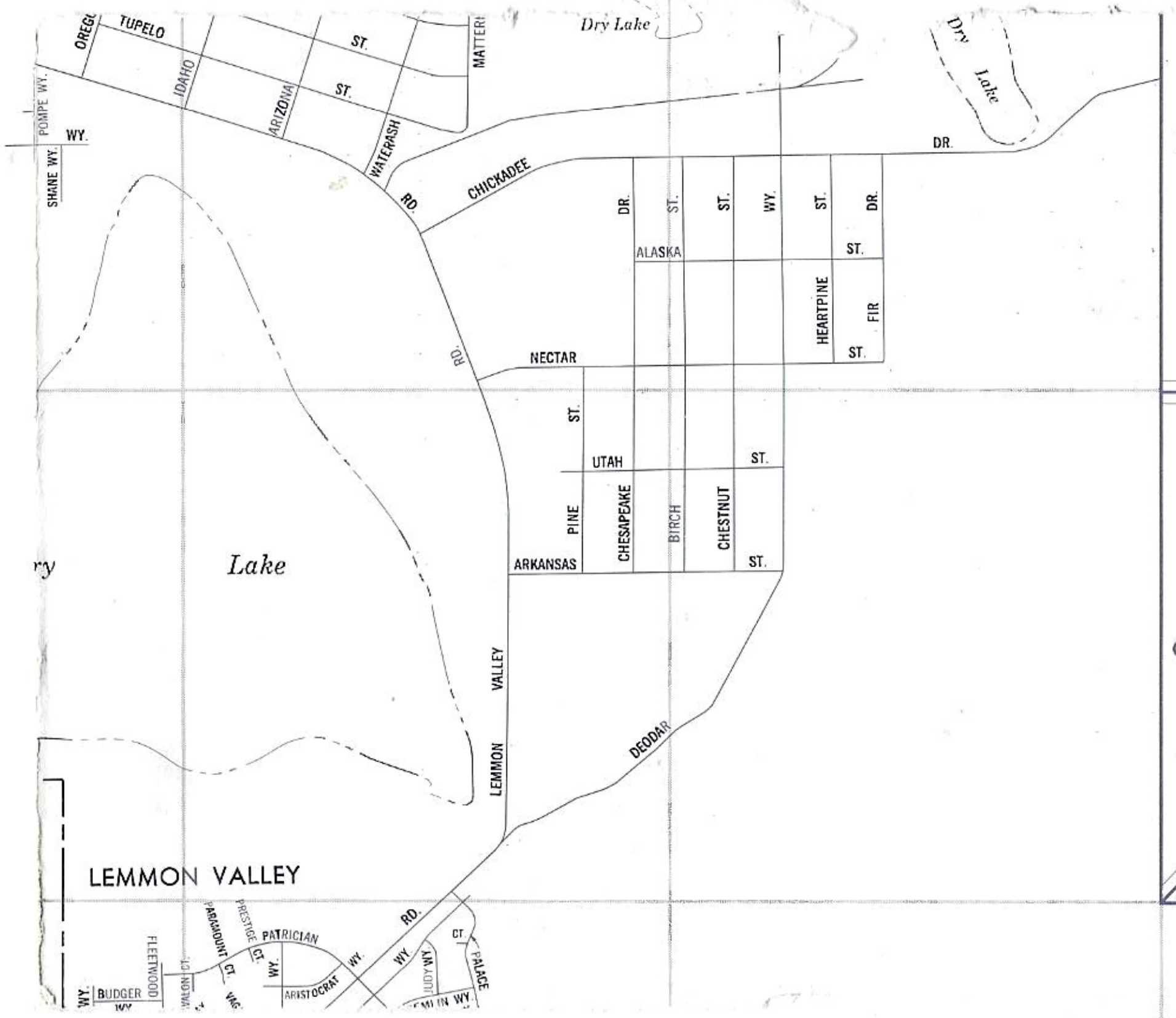
OREG
TUPELO
ST.
ST.
MATTERI
Dry Lake
Dry Lake
POMPE WY.
WY.
SHANE WY.
IDAHO
ARIZONA
WATERASH
RD.
CHICKADEE
DR.
DR.
ST.
ST.
WY.
ST.
DR.
ALASKA
ST.
HEARTPINE
FIR
ST.
RD.
NECTAR
ST.
UTAH
ST.
PINE
CHESAPEAKE
BIRCH
CHESTNUT
ARKANSAS
ST.
ry
Lake
VALLEY
LEMMON
DEODAR
LEMMON VALLEY
RD.
FLEETWOOD
BUDGER
WY.
VALON CT.
PARAMOUNT
CT.
PRESTIGE
WY.
PATRICIAN
ARISTOCRAT
WY.
WY.
JUDY WY.
CT.
PALACE
EMLIN WY.
B
C
23
24

Sagebrush Drive ....
Sagehen Lane G-21,22
Salman Way B-20
San Fernando Road C-17
Santa Fe Road C-17
Sauk Court F-19
Schilling Lane F-23
Second Avenue G-23,24
Seneca Drive F-19,20
Sergei Street F-23,24
Seventh Avenue F-23,24
Shane Way B-20
Shenandoah Drive B-17,18
Sherman Way E-21
Shiloh Drive B-17,18
Short Avenue G-24
Sidehill Drive F,G-23
Silver Crown G-23
Silver Knolls Blvd. B-17,18
Silver Spur Drive C-17
Sitka Street B-20,21
Sixth Avenue F-23,24
Slope Drive F,G-23
Smokey Canyon Drive E,F-24
Snoopy Circle D-21
Sonia Street F-23

Vagabond Court D-21
Valley View Drive E-21
Vicksburg Road B-17
Victor Court G-24
Vista View Drive E-21

Wagon Ho Lane C-17
Wainwright Street F-20
Walner Street F-20
Walters Way F-23
Warm Sorings Drive E,F-24
War Paint Circle E-22
Waterash Street B-21
Water Treatment Plant (RS) E-18
Wells Fargo Road C-17
Werth Circle D-21
Westbrook Lane E,F-20
Whitehawk Drive B-17
Whitehorse Avenue G-24
Wiggins Court D-21
Wigwam Way E-22
Winchester Drive F-21
Wise Avenue D,E-20
Woods Drive G-24
Wright Way E-19

Yukon Drive F,G-24

MISCELLANEOUS INDEX

Gymnasium (RS) C-19
KCRI TV Tower G-22
KNEV Radio Tower G-23
Picnic Grounds (RS) D-18
Reno-Stead Airport (RS) B-18,19;C-18,19
Reno-Stead Sewage Treatment Plant D-19
Stead Campus University of Nevada (RS) C-19
Stead Public Golf Course (RS) D-18;E-18,19
Swimming Pool (RS) C-19

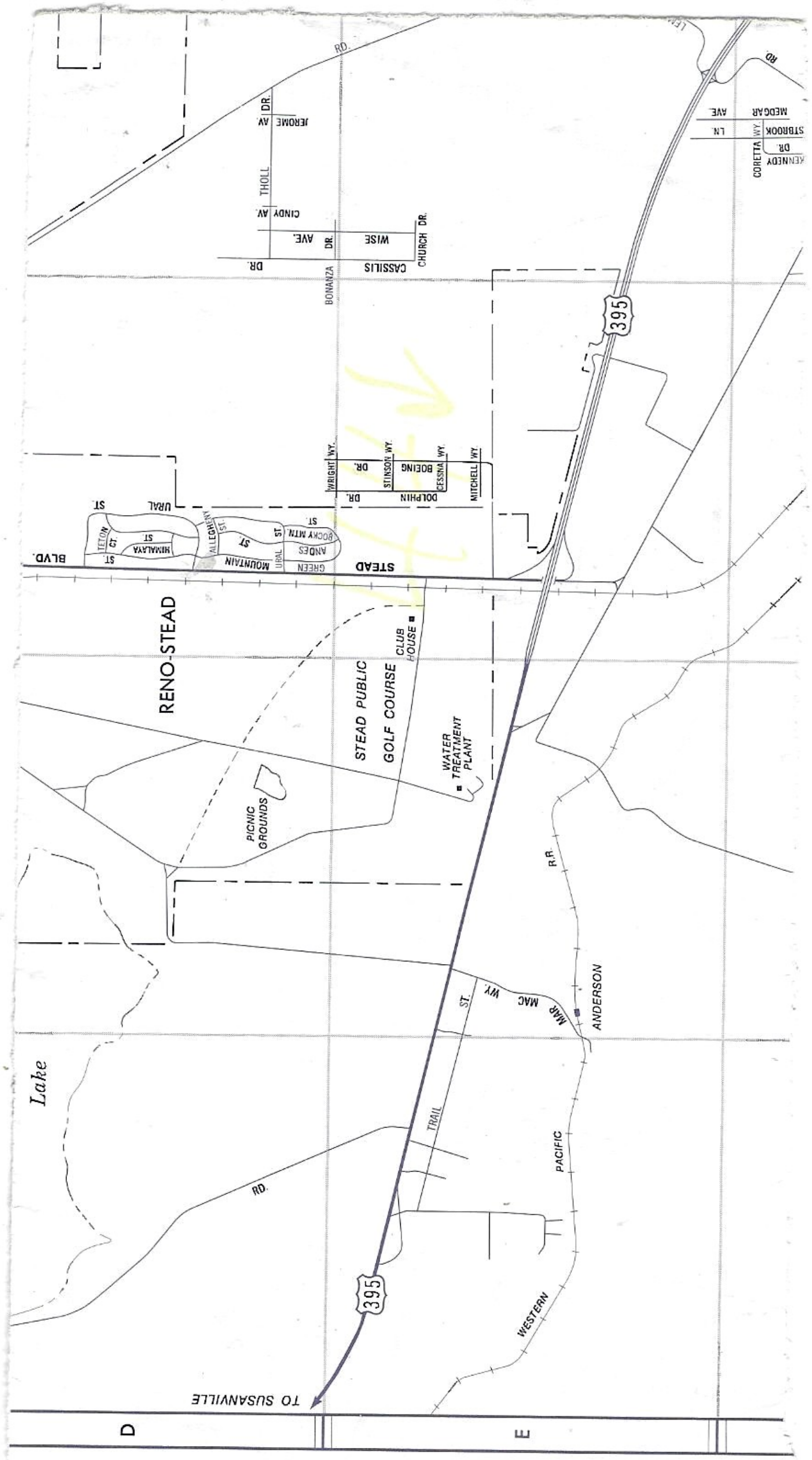
RENO-STEAD
STEAD PUBLIC GOLF COURSE
CLUB HOUSE
WATER TREATMENT PLANT
PICNIC GROUNDS
Lake
STEAD BLVD.
395
395
TO SUSANVILLE
RD.
RD.
RD.
THOLL
JEROME AV. DR.
CINDY AV.
AVE.
BONANZA DR.
WISE
CASSILIS
CHURCH DR.
DR.
MEDGAR AVE.
STBROOK LN.
CORETTA WY
KENNEDY DR.
WRIGHT WY.
DR.
STINSON WY.
BOEING
CESSNA WY.
DOLPHIN
MITCHELL WY.
DR.
URAL ST.
ST.
TETON CT.
HIMALAYA ST.
ST.
ALLEGHENY ST.
ST.
MOUNTAIN
URAL
ST.
ROCKY MTN ST.
ANDES
GREEN
MAR MAC WY.
ST.
TRAIL
ANDERSON
R.R.
PACIFIC
WESTERN
D
E

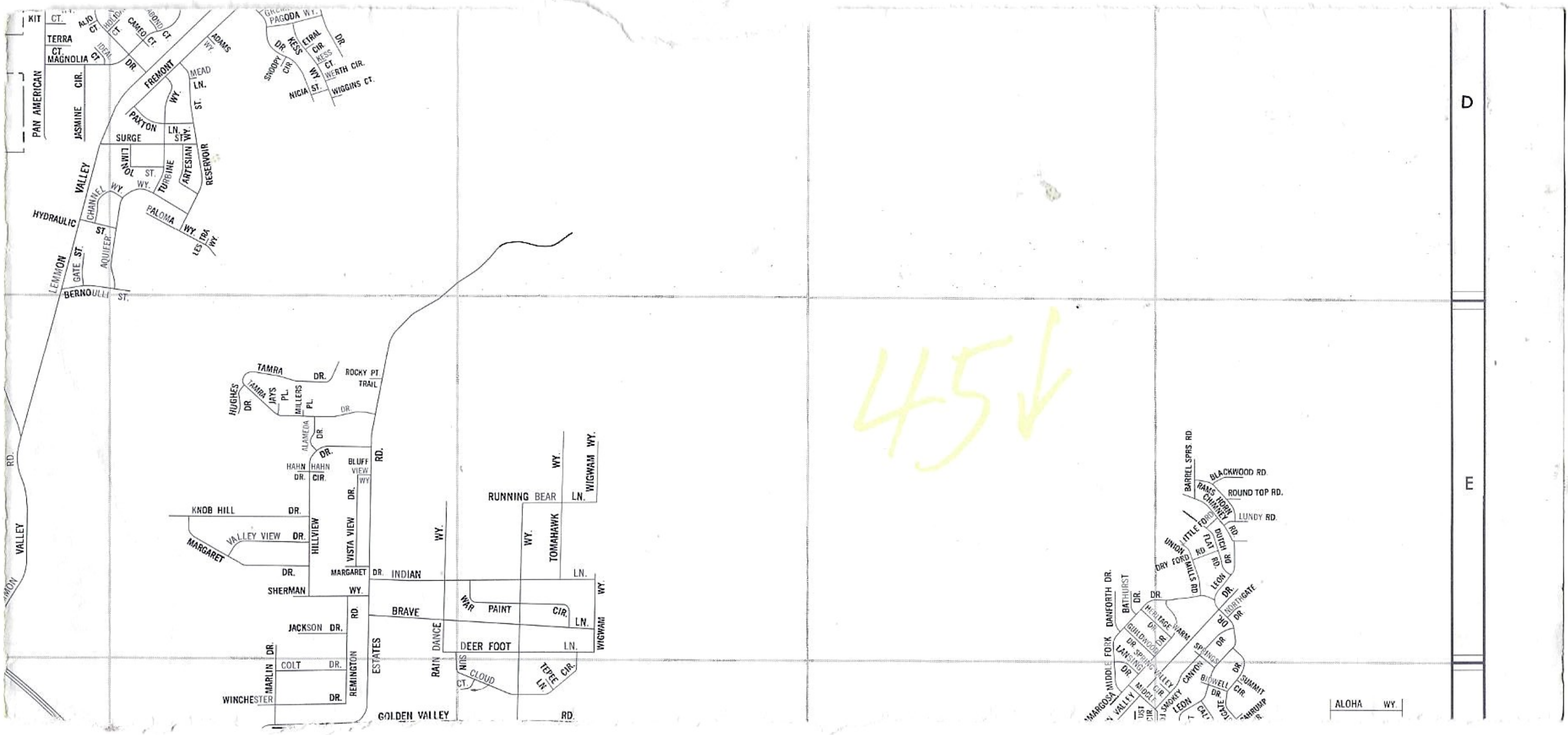
D
E
KIT CT.
TERRA CT.
MAGNOLIA CT.
ALJO CT.
IDEAL
CAMEO CT.
PAN AMERICAN
JASMINE CIR.
VALLEY
FREMONT DR.
ADAMS WY.
MEAD LN.
PAXTON LN.
SURGE
LIMNOL ST.
TURBINE
ARTESIAN WY.
RESERVOIR ST.
CHANNEL WY.
HYDRAULIC ST
PALOMA WY.
LES TRA WY.
LEMMON
GATE ST.
AQUIFER
BERNOULLI ST.
PAGODA WY.
SNOOPY CIR
KESS DR
CIRAL CIR.
KESS CT.
WY
WERTH CIR.
NICIA ST.
WIGGINS CT.
TAMRA DR.
ROCKY PT. TRAIL
HUGHES DR
TAMRA
JAYS PL.
MILLERS PL.
ALAMEDA DR
HAHN DR.
HAHN CIR.
BLUFF VIEW WY
KNOB HILL DR.
VALLEY VIEW DR.
MARGARET DR.
HILLVIEW
VISTA VIEW DR.
MARGARET DR.
INDIAN LN.
SHERMAN WY.
BRAVE LN.
JACKSON DR.
MARLIN DR.
COLT DR.
WINCHESTER DR.
REMINGTON RD.
ESTATES RD.
GOLDEN VALLEY RD.
RAIN DANCE WY.
DEER FOOT LN.
SUN CLOUD CT.
TEPEE CIR.
LN
WAR PAINT CIR.
TOMAHAWK WY.
RUNNING BEAR LN.
WIGWAM WY.
VALLEY RD.
BARREL SPRS RD.
BLACKWOOD RD.
RAMS HORN
ROUND TOP RD.
CHIMNEY RD.
LUNDY RD.
LITTLE FORD
DUTCH DR
FLAT RD
UNION MILLS RD
DRY FORD RD
LEON DR.
NORTHGATE DR
DANFORTH DR.
BATHURST DR.
HERITAGE FARM DR.
BUILDWOOD DR.
SPRING VALLEY CIR
LANDING DR
MIDDLE FORK
AMARGOSA
SPRINGS DR
CANYON
SMOKEY
BIDWELL DR.
SUMMIT CIR.
ALOHA WY.

45↓


CT.
CHIPPEWA
AVE.
MARTIN
MOHAWK
CT.
PAWNEE WY.
APACHE
CT.
DAKOTA WY.
LN.
DR.
BLACKFOOT WY.
WY.
HAIDA
CT.
SAUK
CT.
WY.
SENECA
NAVAJO DR.
SENECA
MANDAN
DR.
HOPI
CT.
LN.
KIOWA
MALCOLM AV.
WALNER ST.
WE
WAINWRIGHT ST.
HEINDEL
BLACK SPRING
MEYERS AV.
WESTERN
N
Nevada Division
California State
AAA
Automobile Association
F
G
17
18
19
20

46√

Reno-Stead
and Vicinity

SCALE

FEET 0 1000 2000 3000 4000 FEET

MILES 0 0.1 0.2 0.3 0.4 0.5 0.6 0.7 MILES

CARTOGRAPHIC DEPARTMENT

COPYRIGHT BY
CALIFORNIA STATE AUTOMOBILE ASSOCIATION

150 VAN NESS AVENUE SAN FRANCISCO, CALIF.
C8-73

REPRODUCTION OF THIS MAP OR
ANY PORTION THEREOF CONSTITUTES
INFRINGEMENT OF COPYRIGHT

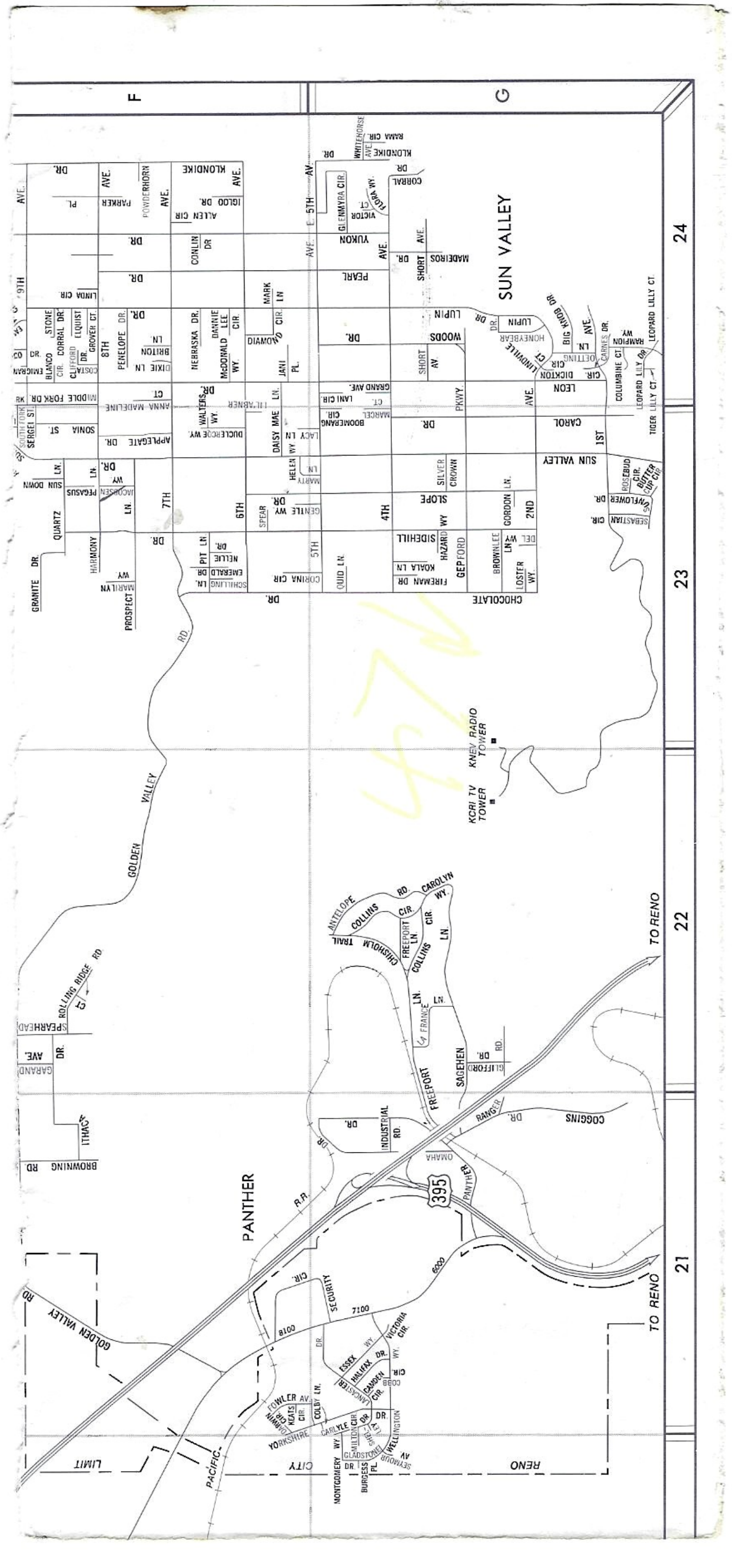
F
G
24
23
22
21
SUN VALLEY
PANTHER
KNEV RADIO TOWER
KCRI TV TOWER
TO RENO
TO RENO
GOLDEN VALLEY RD.
GOLDEN VALLEY RD
RENO CITY LIMIT
395
PACIFIC
R.R.
SUN VALLEY
CHOCOLATE DR.
KLONDIKE
YUKON
PEARL
LUPIN
WOODS
LEON
CAROL
1ST
2ND
4TH
5TH
6TH
7TH
8TH
E. 5TH AV
SLOPE
SIDEHILL
CHISHOLM TRAIL
COLLINS
FREEPORT
SAGEHEN
INDUSTRIAL RD.
COGGINS DR.
RANGER
OMAHA
PANTHER
SECURITY CIR.
BROWNING RD.
ITHACA
GARAND AVE.
SPEARHEAD
ROLLING RIDGE RD
GRANITE DR.
QUARTZ
HARMONY
PROSPECT
ANTELOPE
CAROLYN WY.
LA FRANCE LN.
GILFORD DR.
YORKSHIRE
FOWLER AV
MONTGOMERY
BURGESS PL
WELLINGTON
SEYMOUR AV
ESSEX
VICTORIA CIR.
8100
7100
6000

Reno
Sparks
and Vicinity

Nevada Division
California State
Automobile Association

CSAA Nevada Division Office, Reno
601 West First Street
Phone 322-9401

Issued by
California State Automobile Association
and
Automobile Club of Southern California

2088 8-73